



## Sampling Plan for Serosurveillance of FMD in India under Livestock Health & Disease Control Programme (LHDCP) - 2024



### ICAR-National Institute of Veterinary Epidemiology and Disease Informatics (NIVEDI)

Dr K P Suresh,  
Principal Scientist

Dr Divakar Hemadri,  
Principal Scientist

Dr S S Patil,  
Principal Scientist

**Control of Foot & Mouth Disease (FMD) and Brucellosis**

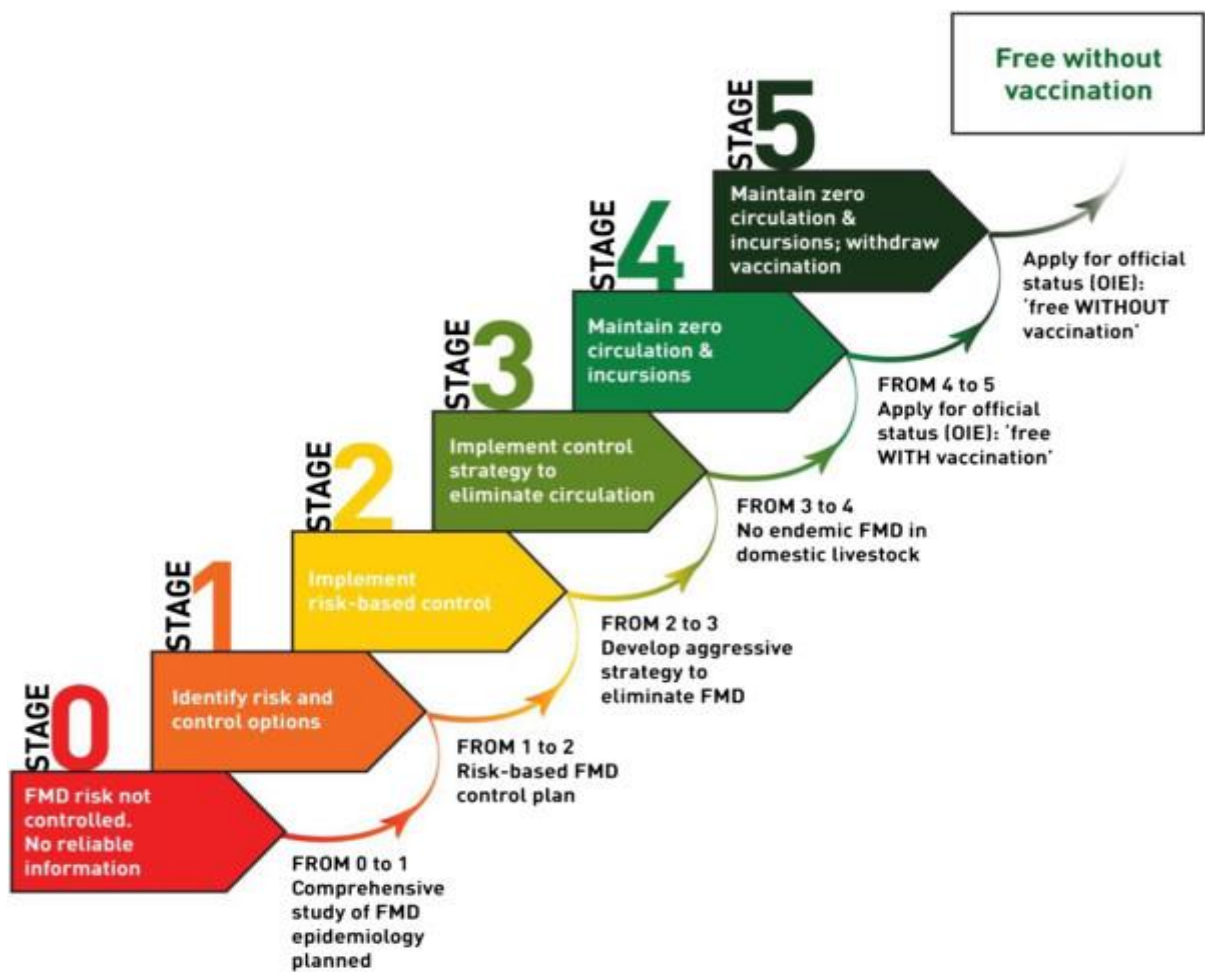
- Outlay of Rs. 13,343 crore to fully control diseases amongst livestock in next 5 years
- Vaccination coverage to 30 crore bovines, 20 crore sheep/goat, & 1 crore pigs at intervals of 6 months to treat FMD diseases
- 100% vaccination coverage to 3.6 crore calves under Brucellosis programme
- Provide relief to crores of livestock rearing farmers across the country

### ICAR-National Institute on Foot and Mouth Disease (NIFMD)

Dr Saravanan S,  
Principal Scientist

Dr J K Mohapatra,  
Principal Scientist

Dr R P Singh,  
Director





# Sampling Plan for Serosurveillance of FMD in India under Livestock Health & Disease Control Programme (LHDCP) - 2024

**ICAR-National Institute of Veterinary Epidemiology and Disease Informatics (NIVEDI)**

Dr K P Suresh,  
Principal Scientist

Dr Divakar Hemadri,  
Principal Scientist

Dr S S Patil,  
Principal Scientist

**Control of Foot & Mouth Disease (FMD) and Brucellosis**

Outlay of Rs. 13,343 crore to fully control diseases amongst livestock in next 5 years

Vaccination coverage to 30 crore bovines, 20 crore sheep/goat, & 1 crore pigs at intervals of 6 months to treat FMD diseases

100% vaccination coverage to 3.6 crore calves under Brucellosis programme

Provide relief to crores of livestock rearing farmers across the country

CABINET APPROVES 31 MAY 2023

**ICAR-National Institute on Foot and Mouth Disease (NIFMD)**

Dr Saravanan S,  
Principal Scientist

Dr J K Mohapatra,  
Principal Scientist

Dr R P Singh,  
Director

Citation: Suresh K P, Hemadri D, Patil S S, Saravanan S, Mohapatra J K and Singh R P. Sampling Plan for Serosurveillance of FMD in India under Livestock Health & Disease Control Programme (LHDCP): 2024, ICAR-NIVEDI, Bengaluru.

**PME NO.:** F.No.11/NIVEDI/PMEC/RPS/2021-22/2324-46

Year: 2024

Published by: ICAR-National Institute of Veterinary Epidemiology and Disease Informatics (NIVEDI), PBNO-6450, Yelahanka, Bengaluru-560064.

#### Research team

1. Keerthana G S, SRF, NADCP, ICAR-NIVEDI
2. Nandan A S, YP-II, NADCP, ICAR-NIVEDI
3. Navnath M.Kamble, YP-II, INSTITUTE, ICAR-NIVEDI
4. Vinay Kumar Reddy, YP-II, CSF, ICAR-NIVEDI
5. Raaga R, SRF, NICRA, ICAR-NIVEDI
6. Jayashree A, RA, OHAI, ICAR-NIVEDI
7. Archana V Patil, SRF, PPR-EP, ICAR-NIVEDI
8. Ashwini M, SRF, NADCP, ICAR-NIVEDI

**Prepared By:**  
**ICAR-NIVEDI,**  
**Bengaluru -560064.**

## **ACKNOWLEDGEMENTS**

Authors would like to express their sincere gratitude to Secretary DARE and Director General, ICAR, Ministry of Agriculture & Farmer`s Welfare, for his constant guidance and support in bringing out this bulletin on sampling plan for NADCP.

It is to place on record our acknowledgement to Deputy Director General (Animal Science) for his valuables suggestions and moral support in bringing out this bulletin on sampling plan.

Our special thanks to Department of Animal Husbandry and Dairying, Ministry of Animal Husbandry, Dairying and Fisheries, Government of India, New Delhi for their encouragement in planning to bring this bulletin.

Authors also acknowledge the Director, ICAR-NIVEDI for his support and encouragement in bringing out this manual on sampling plan for Sero-Surveillance for FMD - 2024

Authors thank all the Scientists of ICAR-NIVEDI and ICAR-NIFMD for their inputs in bringing out this bulletin.

We also thank our research fellows working in Spatial Epidemiology lab of ICAR-NIVEDI for their hard work in programming and technical assistance in generating sampling plan

**ICAR-National Institute of  
Veterinary Epidemiology and  
Disease Informatics (NIVEDI)**

Dr K P Suresh,  
Principal Scientist

Dr Divakar Hemadri,  
Principal Scientist

Dr S S Patil,  
Principal Scientist

**ICAR-National Institute on  
Foot and Mouth Disease  
(NIFMD)**

Dr Saravanan S,  
Principal Scientist

Dr J K Mohapatra,  
Principal Scientist

Dr R P Singh,  
Director

## Table of Contents

I.	Introduction.....	01
II.	Sampling Plan for Serosurveillance of FMD 2024	
	1. Andaman & Nicobar.....	12
	2. Andhra Pradesh.....	14
	3. Arunachal Pradesh.....	25
	4. Assam.....	33
	5. Bihar.....	37
	6. Chandigarh.....	45
	7. Chhattisgarh.....	46
	8. Dadra & Nagar Haveli and Diu & Daman.....	49
	9. Delhi.....	51
	10. Goa.....	54
	11. Gujarat.....	56
	12. Haryana.....	61
	13. Himachal Pradesh.....	69
	14. Jammu and Kashmir.....	73
	15. Jharkhand.....	78
	16. Karnataka.....	86
	17. Kerala.....	98
	18. Ladakh.....	103
	19. Lakshadweep.....	106
	20. Madhya Pradesh.....	107
	21. Maharashtra.....	115
	22. Manipur.....	123
	23. Meghalaya.....	127
	24. Mizoram.....	131
	25. Nagaland.....	135
	26. Odisha.....	140
	27. Puducherry.....	149
	28. Punjab.....	151
	29. Rajasthan.....	155
	30. Sikkim.....	162
	31. Tamil Nadu.....	165
	32. Telangana.....	168
	33. Tripura.....	176
	34. Uttar Pradesh.....	179
	35. Uttarakhand.....	187
	36. West Bengal.....	193

# FMD Sero-surveillance

## Introduction and Objectives

India is in stage 4 of the progressive control pathway of FMD. In order to contain the disease, mass vaccination program have been taken up on a country-wide scale. If India is progressing to the next stage of the PCP, it should have proper post-vaccination monitoring and surveillance in place. The mass vaccination of cattle and buffaloes takes place two times a year. FMD surveillance in India is currently focused on determining the virus circulation (finding cases) and disease prevalence in the population. Therefore, surveillance aimed at demonstrating the absence of disease or infection, does not apply to the current scenario.

In India, vaccination with an inactivated vaccine is the primary mode of FMD control. There is a challenge to identify the infected animals among the vaccinated animals based on serology for appropriate implementation of the control programme. The differentiation of these two categories of animals is important during serological surveys to detect evidence of infection. During active viral replication following FMD virus infection, arrays of Non-Structural Proteins (NSPs) are produced that elicit anti-NSP antibodies, which is not the case in animals, which are vaccinated against FMD with an inactivated virus vaccine. This phenomenon has been exploited to measure antibodies to 3AB3, a non-structural protein, in the currently ongoing surveillance activity. For the said purpose, 3AB3 has been expressed using recombinant DNA technology, and the so-expressed recombinant protein has been used in an ELISA test to differentiate vaccinated from FMD virus infected (DIVA- Differentiating Infected from Vaccinated Animals) animals. This indigenously developed rDIVA-FMD kit, has been validated for mass-scale comprehensive sero-surveillance as per the OIE approved guidelines and is at least four times economical than the commercial DIVA kits available on import. The diagnostic sensitivity and specificity of this kit are estimated to be 95% and 98%, respectively. The kit is now widely used throughout the country as a companion diagnostic in the National FMD control programme. Use of the DIVA assay is essential in the identification of potential Disease Free Zones (DFZs) with vaccination in India.

With the above background, surveillance activity at the national level is planned. The sole objective of the sero-surveillance has been to measure the level of disease presence by screening the cattle and buffalo sera against Non-Structural Proteins (NSPs), particularly 3AB3, and to identify high risk regions for planning and implementing appropriate control measures.

## **Sampling Strategy currently used for Sero-surveillance**

All forms of epidemiological investigation require a scientific sampling plan for the collection of data on health problems. Estimation of the prevalence of a disease is a prerequisite to establish the disease control program, hence sampling the populations in order to estimate the level of disease prevalence is a common task for epidemiologists. In sampling, one should ensure that animals are representative of the target population so that the estimated value(s) are unbiased and precise (low standard error). Simple random sampling, and systematic or stratified random samplings are the most commonly used sampling methods.

In the developed world, which practices two-stage sampling, the individual livestock farm forms the primary sampling unit. However, this concept cannot be adopted in our country as farm wise details are not available to prepare a sampling frame. Additionally, in a country where small farms (2-3 animals/household) are a norm, the farm becomes too small a unit to do the sampling. In such a situation, taking the village as the primary sampling unit makes sense, as a fairly homogeneous population of animals exists in a village, and these form a natural cluster. It is argued that in a large population where animals are separated into herds (villages in our context), disease has a strong tendency to cluster. This is because the disease agent or agents (whether infectious, environmental or genetic) are generally not evenly distributed throughout the population. With rare diseases, this clustering is usually even more pronounced. As a result, only a very small proportion of herds may be affected by a particular disease but within those affected herds, the prevalence of the disease among animals may be quite high. If a survey designed to detect the presence of disease fails to take into account the clustering of disease in the population, the results of the survey are likely to be very unreliable. This is because the probability formulae used in the surveys are based on assumption that every unit in the population has the same probability of being affected. Another problem with large-area surveys is the logistics of sampling. Both problems can be solved by employing a two-stage sampling strategy in which villages serve as primary sampling units (first stage) and individual animals within selected villages serve as secondary sampling units (second stage). In this way, the sample sizes at each stage can be adjusted to reflect the different disease prevalences (the proportion of villages affected in the first stage, and the proportion of animals affected in the village at the second stage). Two-stage sampling also means that the construction of sampling frames is much simpler. At the first stage, only a list of all villages (defined as epi unit) in the population is required, and at the second stage, only animals in each of the selected villages are to be included in the list.

In this sampling scheme, we employed two stage stratified random sampling without replacement, with district as a stratification variable for buffalo and cattle populations in different states. The present sampling strategy is a deviation from the previous sampling methodology. It is to be recalled that earlier, a total of 200 non-random bovine serum samples (from animals 6 months- 18 months of age)



per annum and per district were collected from various districts of India for 3AB3-NSP based sero-surveillance activity, which gives the unreliable and unpredictable estimate of disease activity.

Active surveillance methods are often perform better for targeted objectives than passive methods and useful in making active surveillance methods more cost-effective, an important consideration for surveillance system with limited resources. Developing an optimal sampling strategy for the surveillance of livestock diseases is important for the early detection of disease incidence and it offers the effectiveness of utilization of limited resources in the surveillance in addition to offering random, representative and independent of sampling units in order to derive the scientifically valid results.

The input requirements used for the two-stage stratified random sampling plan are:

- a. The estimated animal level prevalence for 3AB3 NSP protein ( Data obtained from surveillance of 2021,2022, 2023) as shown in Table 1,
- b. The requirement of Cluster or Village level proportion was derived by adjusting the state level population and levels of herd immunity of previous data of Seromonitoring so that herd level prevalence is proportional to the probability of population size.
- c. The sampling plan strategy is accounted for variations in diagnostic sensitivity and specificity for 3AB3 NSP ELISA.
- d. Village level livestock population has been set with minimum criteria of population size for deriving the village random sample, so as to enable to have good compliance rate of sampling.
- e. Village level livestock population frame (list of villages with livestock population) was created without replacement (WOR) strategy, which takes into account of villages already sampled during the previous surveillance plans. State level frames were stored in csv files with pre-defined state and district level codes for generating plans.
- f. The standard imputation technique was implemented for estimating the missing animal and cluster level prevalence for the states for which data is unavailable.

Two-stage stratified random sampling without replacement plan was generated at reasonably high confidence (95%) using an in-house developed epi-calculator under NADRES v2 by ICAR-NIVEDI, Bengaluru. The summary of sampling plan generated using two-stage stratified random sampling without replacement scheme is presented in Table 2.

Table 1: State wise NSP antibody positivity in percent used for calculating sample size

	State/UT	Total serum samples tested	Total positive samples	Total NSP Positive %	Year of surveillance
<b>States</b>					
1	Andhra Pradesh	9829	2228	22.7	2022
2	Arunachal Pradesh	270	114	42.2	2022
3	Assam	1440	317	22.0	2023
4	Bihar	3059	645	21.1	2023
5	Chhattisgarh	1247	344	27.6	2022
6	Gujarat	1612	254	15.8	2023
7	Goa	751	86	11.5	2021
8	Haryana**	7808	308	10	2023
9	Himachal Pradesh	2424	267	11	2022
10	Jharkhand	380	88	23.2	2023
11	Karnataka	2459	797	32.4	2023
12	Kerala	1874	334	17.8	2022
13	Madhya Pradesh	1352	273	20.2	2023
14	Maharashtra	4025	601	14.9	2023
15	Manipur	1436	360	25.1	2023
16	Meghalaya	540	100	18.5	2023
17	Mizoram	931	180	19.3	2023
18	Nagaland	871	133	15.3	2022
19	Odisha	2383	623	26.1	2023
20	Punjab	4524	1131	25.0	2023
21	Rajasthan	810	90	11.1	2023
22	Sikkim*			16	
23	Tamilnadu	2876	823	28.6	2023
24	Telangana**	2873	175	10	2023
25	Tripura**	657	34	10	2023
26	Uttar Pradesh	2165	73	10	2023
27	Uttarakhand	2119	295	13.9	2022
28	West Bengal	878	297	33.8	2023
<b>Union Territories</b>					
1	A & N Islands**	1053	7	10	2023
2	Chandigarh*			16	
3	Dadra and Nagar Haveli and Daman and Diu*			16	
4	Delhi*			16	
5	Jammu & Kashmir	923	295	32.0	2023
6	Ladakh*			16	
7	Lakshadweep*			16	
8	Puducherry	528	173	32.8	2022

**Note:** \*For state/UTs with unavailable NSP prevalence, the national three years average prevalence of 16% is used. \*\*States/UTs where NSP-antibody prevalence is less than 10%, an Imputation value of 10% prevalence was used for the preparation of the sampling plan.

Table 2: Summary of sampling plan using Two-stage stratified random sampling without replacement for Serosurveillance of FMD 2024 in India.

State	No Of Districts	No Of Blocks	Total no of Cattle + Buffalo **	No of Animals to be Sampled	Average No of Samples Per Districts
Andaman & Nicobar	2	6	40138	1017	509
Andhra Pradesh	13	346	10819586	6105	470
Arunachal Pradesh	20	133	345600	2241	112
Assam	47	89	11330954	1980	42
Bihar	38	253	23117774	4773	126
Chandigarh	1	1	25617	240	240
Chhattisgarh	27	92	11158676	1322	49
Dadra & Nagar Haveli & Diu & Daman	3	3	42947	606	202
Delhi	11	54	281219	1824	166
Goa	2	15	87454	1160	580
Gujarat	33	148	20176887	3631	110
Haryana	22	74	6296705	8730	397
Himachal Pradesh	12	75	2474582	4164	347
Jammu & Kashmir	25	78	3145868	1808	72
Jharkhand	24	180	12573365	3958	165
Karnataka	43	183	11453564	4536	105
Kerala	14	64	1443500	2695	193
Ladakh	2	8	78211	1334	667
Lakshadweep	1	6	2509	95	95
Madhya Pradesh	51	231	29057959	4688	92
Maharashtra	35	218	19595996	5780	165
Manipur	9	34	260702	1395	155
Meghalaya	11	39	919284	2510	228
Mizoram	8	35	47810	1833	229
Nagaland	10	95	93950	3030	303
Odisha	40	250	10362294	4250	106
Puducherry	4	9	74379	331	83
Punjab	22	69	6547407	1495	68
Rajasthan	33	194	27630946	7431	225
Sikkim	4	20	149154	1888	472
Tamilnadu	39	99	746162	1107	28
Telangana	31	254	8458845	8775	283
Tripura	8	52	10037455	3460	433
Uttar Pradesh	75	224	2718441	9156	122
Uttarakhand	13	99	52036426	4343	334
West Bengal	28	282	19708837	5368	192
<b>Total/ Average</b>	<b>761</b>	<b>4012</b>	<b>303341203</b>	<b>119059</b>	<b>156</b>

\*\* 20<sup>th</sup> Livestock Census (DAHD, GoI) Animals of 6 months to 18 months of age to be sampled, irrespective of vaccination.

## Guidelines for collection of random samples

Given below is the example provided by us to the coordinating unit for sample collection.

Example: If you are asked to collect 5 samples from a village having 17 animals (cattle & buffaloes together), you are supposed to do systematic random sampling as follows;

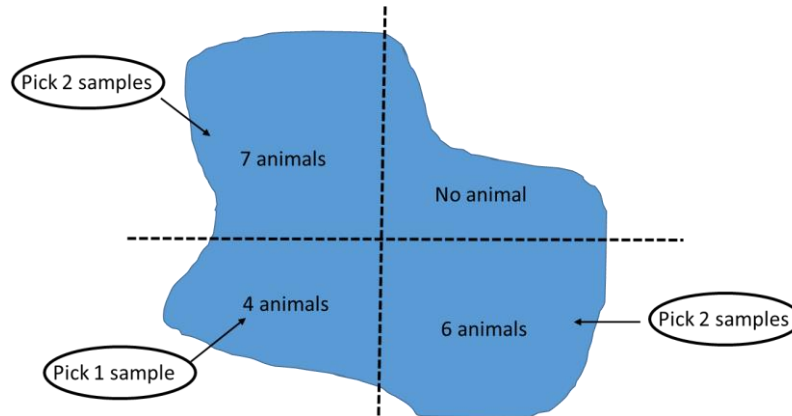
In a table, enumerate and list all the households/owners having the given species of animals. Say for example there are three owners viz., Avinash Alur, Avinash B, Avinash Sunkad in the village with 7 (5 buffaloes & 2 cattle), 6 (3 buffaloes & 3 cattle), 4 (cattle) number of animals respectively, then make the sampling frame as follows;

S. No.	Owner (Household)	Total (Cattle+Buffaloes)	Temporary ID	
1	Avinash Alur	7	AA1	
2			AA2	4 <sup>th</sup> sample
3			AA3	
4			AA4	
5			AA5	5 <sup>th</sup> sample
6			AA6	
7			AA7	
8	Avinash B.	6	AB1	
9			AB2	
10			AB3	1 <sup>st</sup> sample
11			AB4	
12			AB5	
13			AB6	2 <sup>nd</sup> sample
14	Avinash Sunkad	4	AS1	
15			AS2	
16			AS3	3 <sup>rd</sup> sample
17			AS4	

Pick a random number between 1-17 (as the village has total 17 animals)

Say, you picked 10 (S. No. 10), then identify the household/owner the pointing to the said serial number. In this case, it is house of Avinash B. Since you have to collect 5 samples from the list of 17 animals ( $17/5=3.4$ , round that to 3), mark every third animal in the list as shown above. Once you have identified the owners and the animals, go to the identified owners house, stand at the entrance/entry point of pen (shed), number the animals serially in a clockwise manner (remember line also makes part of the circle) starting from the one nearest to the entrance/entry point. In this case, it is third nearest animal from the entrance of the pen of Mr. Avinash B. Similarly, collect all the required samples as shown in the table. You should visit all the identified houses to collect samples.

**Alternatively**, you can hypothetically divide the village into four quarters and pick the requisite number of samples from households as shown below



### **Standard Operating Procedure (SOP) for Collection and Dispatch of Serum**

**General requirements:** Aseptic precautions should be observed right from collection of blood to dispatch of serum. It is advisable to wear gloves at all times (be it removal of stopper from vacutainer, centrifugation, pipetting, disposal of contaminated tubes, and clean-up of any spills) when handling the specimens. Used vacutainers, needles, and pipets must be properly disposed in accordance with biosafety/institutional requirements.

#### **Serum Collection**

##### Sample collection

- Animals of 6 months to 18 months of age to be sampled irrespective of vaccination.

##### Materials required

- Vacutainers 5 ml capacity (Red Top, BD catalogue No. 366430)
- Desktop Centrifuge (refrigerated preferably) with swinging bucket rotor
- Sterile 15ml polypropylene centrifuge tubes
- Sterile Cryovials (preferably internal threaded)
- 2ml, 5ml pipettes or 1ml micro pipettes and 1 ml sterile pipette tips.
- Ice Buckets
- Laminar Flow cabinet

##### Serum Separation Procedure

- ❖ Keep the vacutainer in a slanting position after the blood is drawn (draw blood only up to 2/3 of the maximum volume) at room temperature for a minimum of 30 to a maximum of 60 minutes to allow the clot to form.
- ❖ If the blood is not centrifuged immediately after the clotting time, the tubes should be placed on ice or refrigerated. (4°C).
- ❖ Transfer the content of the vacutainer to a sterile 15 ml centrifuge tube (if you are doing this in the lab kindly use laminar flow).

- ❖ Centrifuge the blood sample in a swing-out rotor for 20 minutes at 1100-1300 g at room temperature.

**Warning:** Excessive centrifuge speed (over 2000 g) may cause tube breakage

- ❖ At the end of the centrifugation transfer the serum (Recommendation: do not pour!) to a sterile labelled cryo vial (preferably internal threaded) using a pipette. Close the caps on the vials tightly.

**Note:** It would be wise to keep the pipet above the red blood cell layer and leave a small amount of serum in the tube so as avoid picking up red blood cells.

- ❖ Check that all aliquot vial caps are secure and that all vials are labelled.
- ❖ Place all aliquots upright in a specimen box or rack in an -20<sup>0</sup>C or colder freezer. All specimens should remain at -20<sup>0</sup>C or below prior to shipping.

### Serum Shipping Instructions

- ❖ Use at least 1 inch thick walled thermocol box for shipping of serum
- ❖ The serum samples should be preferably shipped in dry ice, if not add sufficient number of ice packs which were stored in -80<sup>0</sup>C earlier. If ice packs are used for shipping, ensure that samples are placed within a layer of icepacks.
- ❖ Kindly ensure that there is no leakage during shipment. To do this it is wise to keep the vials in a cryo box and ship.
- ❖ Ship the serum as quickly as possible preferably by overnight courier.
- ❖ Inform NIFMD/relevant laboratory telephonically about the shipping.
- ❖ Ensure that the samples are accompanied by standard proforma attached herewith in appendix II (Proforma for serum dispatch to ICAR-NIFMD/Relevant Lab)

### **Please contact for any clarifications on SOP and Sampling plan issues:**

1. Dr. K.P.Suresh, Principal Scientist - 7892791174
2. Dr. Divakar Hemadri, Principal Scientist - 9611707079
3. Dr. Saravanan S, Principal Scientist - 9837645064

**Proforma for serum collection in the field**

**Sample ID:** **Date of Sampling (DD/MM/YYYY):**  
**Owner's Name:** **Mob No.:**  
**Village:** **Tehsil/Block:**  
**District:** **State:**  
**Pin code:**

**Species of animals (Tick the correct one)**

Cattle                      Buffalo

**Sex (Tick the correct one)**

Male                      Female

**Age in Months (write the age)**

**Health status of the animal (Tick the correct one)**

Apparently Healthy                      Diseased: Yes/No  
Suspected disease (If Yes):

**Vaccination History**

Vaccinated/not vaccinated

**Date of vaccination**

**Remarks if any:**

**Proforma for serum dispatch to ICAR-NIFMD/Relevant Lab**

**Ref No.:**

**Date:**

**Sender:**

<b>Sl.No.</b>	<b>Sample ID</b>	<b>Date of sampling</b>	<b>Owner's Name</b>	<b>Mob No</b>	<b>Village</b>	<b>Block/tehsil</b>	<b>District</b>	<b>PIN code</b>	<b>Animal Species</b>	<b>Age in Months</b>	<b>Sex</b>



**Proforma for serum dispatch to ICAR-DFMD/Relevant Lab (cont....)**

S.No.	Sample ID	Vaccination History	Date of Vaccination	Remarks if any

**FMD/SEROSUR/NIVEDI/Andaman And Nicobar Islands\_1/2024****Stratified Random Sampling:**

Species Selected for Stratification = Cattle + Buffalo

Number of Villages Having 1 + (Cattle + Buffalo) = 96

Prevalence level (Estimated from 2021,2022,2023 surveillance) = 0.10

Cluster Level (Adjusted for herd immunity level) = 0.08

Sensitivity of the test used = 0.9

Total No of Villages (Clusters) Selected = 45

Total No of Animals to be Sampled = 1017 (Restricted due to inadequate population)

DISTRICT_NAME (a)	BLOCK_NAME (b)	VILLAGE_NAME( c )	Buffalo Population ( d )	Cattle Population ( e )	Buffalo + Cattle Population ( f )	Number of units to sample ( g )	Buffalo Proportion ( h )	Cattle Proportion ( i )
North And Middle Andaman	Diglipur	Aerial Bay (Rv)	0	7	7	7	0	7
North And Middle Andaman	Mayabunder	South West of Karmatang X	0	19	19	15	0	15
North And Middle Andaman	Diglipur	Nischintapur (Rv)	18	10	28	18	12	6
North And Middle Andaman	Mayabunder	Kanchi Nallaha (Efa) & Bamboo Nallaha (Efa)	0	31	31	19	0	19
North And Middle Andaman	Mayabunder	West of Karmatang IX	2	30	32	19	1	18
North And Middle Andaman	Mayabunder	Karmatang Ix (Efa)	0	60	60	22	0	22
North And Middle Andaman	Rangat	Foster Valley (Efa)	0	61	61	22	0	22
North And Middle Andaman	Rangat	Lorrojig (Fc) & Vishnu Nallaha (Apwde)	0	71	71	22	0	22
North And Middle Andaman	Rangat	Macarthy Valley (Efa)	21	57	78	23	6	17
North And Middle Andaman	Mayabunder	Karmatang X (Efa) Incl.Bihari Plot (Efa)	18	89	107	24	4	20
North And Middle Andaman	Diglipur	Vidyasagarpalli (Rv)	0	156	156	24	0	24
South Andamans	Port Blair	Port Blair (M CI) - Ward No.7	0	15	15	14	0	14
South Andamans	Port Blair	Port Blair (M CI) - Ward No.10	0	19	19	15	0	15
South Andamans	Ferrargunj	Govindapuram (Rv)	0	26	26	17	0	17
South Andamans	Port Blair	Port Blair (M CI) - Ward No.5	0	33	33	19	0	19
South Andamans	Port Blair	Port Blair (M CI) - Ward No.9	0	44	44	20	0	20
South Andamans	Port Blair	Port Blair (M CI)- Ward No. 23	24	53	77	23	7	16
South Andamans	Port Blair	Port Blair (M CI)- Ward No. 22	0	81	81	23	0	23
South Andamans	Port Blair	Port Blair (M CI) - Ward No.3	5	107	112	24	1	23
South Andamans	Port Blair	Port Blair (M CI) - Ward No.17	3	187	190	25	0	25
South Andamans	Ferrargunj	Manjeri (Rv) & Line Dera (Fc)	0	195	195	25	0	25
South Andamans	Port Blair	Port Blair (M CI)- Ward No. 21	8	200	208	25	1	24
South Andamans	Little Andaman	Vivekanandapuram (Rv)	0	224	224	25	0	25
South Andamans	Ferrargunj	Wimberlygunj (Rv)	10	227	237	25	1	24
South Andamans	Port Blair	Port Blair (M CI)- Ward No. 20	30	382	412	25	2	23
South Andamans	Ferrargunj	Caddlegunj (Rv) (Incl. Sona Pahar & Hazari)	128	429	557	26	6	20
South Andamans	Port Blair	Rangachang (Rv)	0	722	722	26	0	26
South Andamans	Little Andaman	Butler Bay Forest Camp 4 Ij (Fdca)	0	84	84	23	0	23
South Andamans	Port Blair	Bamboo Nallaha(Efa) Incl. Kichad Nallaha(Efa)	6	85	91	23	2	21
South Andamans	Ferrargunj	Badmash Pahar (Rv)	0	107	107	24	0	24
South Andamans	Port Blair	Govinda Nagar (Rv)	2	108	110	24	0	24
South Andamans	Port Blair	Port Blair (M CI) - Ward No.3	5	107	112	24	1	23
South Andamans	Ferrargunj	Mile Tilek (Rv) & Mile Tilek (Efa)	0	139	139	24	0	24
South Andamans	Port Blair	Port Blair (M CI) - Ward No.17	3	187	190	25	0	25
South Andamans	Port Blair	Port Blair (M CI)- Ward No. 21	8	200	208	25	1	24
South Andamans	Little Andaman	Rabindra Nagar (Rv)	0	209	209	25	0	25
South Andamans	Ferrargunj	Wimberlygunj (Rv)	10	227	237	25	1	24
South Andamans	Port Blair	Port Blair (M CI) - Ward No.18	51	217	268	25	5	20
South Andamans	Port Blair	Bimilitan (Rv) & Kodyvaghat	30	253	283	25	3	22

South Andamans	Little Andaman	Butler Bay Forest Camp 4-I (Edga)	0	300	300	25	0	25
South Andamans	Port Blair	Port Blair (M CI)- Ward No. 20	30	382	412	25	2	23
South Andamans	Little Andaman	Ramakrishnapur (Rv)	0	419	419	25	0	25
South Andamans	Port Blair	Port Blair (M CI)- Ward No. 19	27	514	541	26	1	25
South Andamans	Ferrargunj	Caddegunj (Rv) (Incl. Sona Pabar & Hazari)	128	429	557	26	6	20
South Andamans	Port Blair	Rangachang (Rv)	0	722	722	26	0	26
		<b>Total</b>	<b>567</b>	<b>8224</b>	<b>8791</b>	<b>1017</b>	<b>63</b>	<b>954</b>

a: District Name f: Buffalo + Cattle Population

b: Block Name g : Number of units to sample

c: Village Name h: Buffalo Proportion

d: Buffalo Population i: Cattle Proportion

e: Cattle Population

**FMD/SEROSUR/NIVEDI/Andhra Pradesh\_2/2024****Stratified Random Sampling:**

Species Selected for Stratification = Cattle + Buffalo

Number of Villages Having 100 + (Cattle + Buffalo) = 10654

Prevalence Level (Estimated from 2021,2022,2023 Surveillance) = 0.23

Cluster Level (Adjusted for herd immunity level) = 0.007

Sensitivity of the test used = 0.9

Total No of Villages (Clusters) Selected = 523

Total No of Animals to be Sampled = 6105

DISTRICT_NAME (a)	BLOCK_NAME (b)	VILLAGE_NAME (c)	Buffalo Population (d)	Cattle Population (e)	Buffalo + Cattle Population (f)	Number of units to sample (g)	Buffalo Proportion (h)	Cattle Proportion (i)
Anantapur	GUNTAKAL	Guntakal (M) WARD NO.-0031	96	73	169	11	6	5
Anantapur	Gooty	Gooty (CT) - Ward No.8	193	15	208	11	10	1
Anantapur	Nallamada	Chowtakuntapalle	1	291	292	11	0	11
Anantapur	Kadiri	Kowlepalle	179	120	299	11	7	4
Anantapur	Guntakal	Dosaludiki	162	190	352	11	5	6
Anantapur	Narpala	B.Pappuru	365	80	445	11	9	2
Anantapur	Roddam	Nallur	195	251	446	11	5	6
Anantapur	Settur	Ayyagarlapalle	175	320	495	12	4	8
Anantapur	Dharmavaram	Kunuthuru (R)	222	352	574	12	5	7
Anantapur	Raptadu	Bukkacherla	89	531	620	12	2	10
Anantapur	Pamidi	Katrimala	142	516	658	12	3	9
Anantapur	Nambulipulikunta	Edurudona	110	602	712	12	2	10
Anantapur	Settur	Settur	362	464	826	12	5	7
Anantapur	Lepakshi	Pulamathi	66	807	873	12	1	11
Anantapur	Settur	Khairavu	332	638	970	12	4	8
Anantapur	Gooty	Kojepalle	317	665	982	12	4	8
Anantapur	Raptadu	Hampapuram	85	938	1023	12	1	11
Anantapur	Gummagatta	Bhupasamudram	379	760	1139	12	4	8
Anantapur	Madakasira	Bullasamudram	335	807	1142	12	4	8
Anantapur	Narpala	Duggummarri	1048	216	1264	12	10	2
Anantapur	Kudair	Marutla	166	1135	1301	12	2	10
Anantapur	Raptadu	Gandlaparthi	391	1019	1410	12	3	9
Anantapur	Uravakonda	Raketla	363	1130	1493	12	3	9
Anantapur	Kadiri	Kadiri (R)	499	1396	1895	12	3	9
Anantapur	Madakasira	Amidalagondi	658	1340	1998	12	4	8
Anantapur	Kundurpi	Malayanur	1106	1135	2241	12	6	6
Anantapur	Nallacheruvu	Jogannapeta	298	1947	2245	12	2	10
Anantapur	Yadiki	Chandana	1666	666	2332	12	9	3
Anantapur	Gorantla	Gowriripalle	123	2777	2900	12	1	11
Chittoor	Srirangarajapuram	D.B.R.Bylu	0	107	107	11	0	11
Chittoor	Santhipuram	Banthimadugu Gollapalle	0	196	196	11	0	11
Chittoor	Bangarupalem	Noonegundlapalle	0	218	218	11	0	11
Chittoor	Santhipuram	Kadapalle	0	225	225	11	0	11
Chittoor	Nagalapuram	Vellore	159	125	284	11	6	5
Chittoor	Santhipuram	Redlapalle	0	311	311	11	0	11
Chittoor	Thavanampalle	Paimagham	0	330	330	11	0	11
Chittoor	Kuppam	Boggupalle	0	332	332	11	0	11
Chittoor	K.V.B.Puram	Thimmanaidugunta	226	107	333	11	7	4
Chittoor	Chowdepalle	Laddigam	0	349	349	11	0	11

Chittoor	Gudipala	Nangamangalam	0	365	365	11	0	11
Chittoor	Renigunta	Gajulamandyam	104	283	387	11	3	8
Chittoor	Puthalapattu	Thalupalapalle	0	430	430	11	0	11
Chittoor	Chandragiri	Sesha Puram	15	434	449	12	0	12
Chittoor	Karvetinagar	Erramrajupalle	0	470	470	12	0	12
Chittoor	Tirupati (Rural)	Cherlopalle (Ct)	25	500	525	12	1	11
Chittoor	Baireddipalle	Kambhampalle	0	572	572	12	0	12
Chittoor	Ramakuppam	Kollupalle	0	591	591	12	0	12
Chittoor	NAGARI	Nagari (CT) - Ward No.1	237	395	632	12	5	8
Chittoor	Baireddipalle	Lakkanapalle	0	641	641	12	0	12
Chittoor	PUTTUR	Puttur (CT) - Ward No.30	60	593	653	12	1	11
Chittoor	Punganur	Ethur	3	690	693	12	0	12
Chittoor	Thottambedu	Poyya	357	377	734	12	6	6
Chittoor	CHITTOOR	Chittoor - Ward No.14	0	747	747	12	0	12
Chittoor	Ramakuppam	Kempasamudram	0	757	757	12	0	12
Chittoor	Nindra	Koppedu Acharyula Khandriga	144	633	777	12	2	10
Chittoor	Varadaiahpalem	Pandur	674	114	788	12	10	2
Chittoor	Gangadhara Nellore	Gangadharanellore	0	843	843	12	0	12
Chittoor	Gurramkonda	Pasalavandla Palle	27	876	903	12	0	12
Chittoor	Narayanavanam	Aranyam Khandriga	57	885	942	12	1	11
Chittoor	Punganur	Chandramakula Palle	0	978	978	12	0	12
Chittoor	Chinnagottigallu	Bhakarapet	10	987	997	12	0	12
Chittoor	Sodam	Palamanda	0	1032	1032	12	0	12
Chittoor	Nimmanapalle	Thavalam	0	1041	1041	12	0	12
Chittoor	Thottambedu	Chittathur	548	519	1067	12	6	6
Chittoor	Pulicherla	Rayavaripalle	0	1075	1075	12	0	12
Chittoor	Palamaner	Karidimadugu	1	1089	1090	12	0	12
Chittoor	Tirupati (Rural)	Durga Samudram	92	1024	1116	12	1	11
Chittoor	Kambhamvaripalle	Garnimitta	0	1298	1298	12	0	12
Chittoor	Kalikiri	Marrikuntapalle	25	1287	1312	12	0	12
Chittoor	Yerpedu	Kandadu	204	1127	1331	12	2	10
Chittoor	Yerpedu	Yerpedu	599	740	1339	12	5	7
Chittoor	Kambhamvaripalle	Maddipatlavandlapalle	15	1327	1342	12	0	12
Chittoor	Pulicherla	Bodireddigaripalle	0	1419	1419	12	0	12
Chittoor	Pakala	Damalcheruvu	0	1518	1518	12	0	12
Chittoor	Satyavedu	Satyavedu	546	994	1540	12	4	8
Chittoor	Punganur	Vanamaladinne	25	1523	1548	12	0	12
Chittoor	Valmikipuram	Thatiguntapalle	3	1729	1732	12	0	12
Chittoor	Tirupati (Rural)	Thummala Gunta (Part)	107	2091	2198	12	1	11
Chittoor	Baireddipalle	Theertham	0	2628	2628	12	0	12
East Godavari	Addateegala	Chinavadisakarra	49	76	125	11	4	7
East Godavari	Uppalaguptam	Chinagedavalli	57	71	128	11	5	6
East Godavari	Maredumilli	Gujjumamivalasa	0	170	170	11	0	11
East Godavari	Rowthulapudi	Raghavapatnam	102	73	175	11	6	5
East Godavari	Ramachandrapuram	Ambikapalle Agraharam	181	29	210	11	9	2
East Godavari	Amalapuram	Amalapuram (M) WARD NO.-0016	162	79	241	11	7	4
East Godavari	Rajahmundry	Rajahmundry (M Corp.) - Ward No.47	122	129	251	11	5	6
East Godavari	Malikipuram	Malikipuram	179	113	292	11	7	4
East Godavari	Sankhavaram	Mandapam	158	138	296	11	6	5
East Godavari	Karapa	G. Bhavaram	214	130	344	11	7	4
East Godavari	Rajavommangi	Karudevipalem	52	295	347	11	2	9

East Godavari	Atreyapuram	Narkedimilli	309	39	348	11	10	1
East Godavari	Kajuluru	Tanukuwada	211	160	371	11	6	5
East Godavari	Kapileswarapuram	Vedurumudi	342	51	393	11	10	1
East Godavari	Rampachodavaram	Busigudem	9	385	394	11	0	11
East Godavari	Kajuluru	Andrangi	252	144	396	11	7	4
East Godavari	Prathipadu	China Sankarlapudi	288	118	406	11	8	3
East Godavari	K Gangavaram	Sivala	222	199	421	11	6	5
East Godavari	Kunavaram	Karakagudem	9	429	438	11	0	11
East Godavari	Gangavaram	Vemulova	121	364	485	12	3	9
East Godavari	Amalapuram	Sakuru	342	155	497	12	8	4
East Godavari	I. Polavaram	Thillakkuppa	288	242	530	12	7	5
East Godavari	Mandapeta	Mandapeta Ward No.16	444	99	543	12	10	2
East Godavari	Ravulapalem	Ubalanka	457	90	547	12	10	2
East Godavari	Allavaram	Godi	417	132	549	12	9	3
East Godavari	Kadium	Dulla	535	68	603	12	11	1
East Godavari	Allavaram	Gudala	322	304	626	12	6	6
East Godavari	Pithapuram	Kandarada	644	134	778	12	10	2
East Godavari	Yeleswaram	J. Annavaram	607	182	789	12	9	3
East Godavari	Rangampeta	Elakolanu	309	494	803	12	5	7
East Godavari	Karapa	Vemulavada	728	227	955	12	9	3
East Godavari	Pithapuram	Raparathi	870	97	967	12	11	1
East Godavari	Gokavaram	Kamaraju Peta	827	170	997	12	10	2
East Godavari	Yetipaka	Yetapaka	276	721	997	12	3	9
East Godavari	Amalapuram	Bhatnavilli	450	564	1014	12	5	7
East Godavari	Vararamachandrapuram	Chokkanapalle	8	1047	1055	12	0	12
East Godavari	Pithapuram	Pro. Rayavaram	995	70	1065	12	11	1
East Godavari	Allavaram	Devaguptam	574	513	1087	12	6	6
East Godavari	Pithapuram	Chitrada	895	280	1175	12	9	3
East Godavari	Kotanduru	Kamatam Mallavaram	1002	239	1241	12	10	2
East Godavari	Allavaram	Bendamurulanka	1177	332	1509	12	9	3
East Godavari	Gandepalle	Pro. Ragampeta	1604	162	1766	12	11	1
East Godavari	Chintur	Kuyuguru	277	1537	1814	12	2	10
East Godavari	Rajanagaram	Nandarada	2149	252	2401	12	11	1
East Godavari	Thondangi	A. Kothapalle	2208	692	2900	12	9	3
East Godavari	Tuni	Hamsavaram	2738	202	2940	12	11	1
East Godavari	Rangampeta	Vadisaleru	2211	1080	3291	12	8	4
East Godavari	Samalkota	Vetlapalem	2612	696	3308	12	9	3
East Godavari	Ambajipeta	Gangalakurru	1855	1659	3514	12	6	6
East Godavari	Thondangi	Kona Forest	4944	662	5606	12	11	1
Guntur	Macherla	Macherla (M) - Ward No.16	126	2	128	11	11	0
Guntur	Mangalagiri	Mangalagiri (M) - Ward No.27	154	2	156	11	11	0
Guntur	Narasaraopeta	Narasaraopet (M) - Ward No.18	164	0	164	11	11	0
Guntur	Bapatla	Bapatla (M) - Ward No.16	298	11	309	11	11	0
Guntur	Pedakakani	Agatha Varappadu	444	2	446	11	11	0
Guntur	Amruthalur	Pyaparru	453	44	497	12	11	1
Guntur	Kakumanu	Retur	484	15	499	12	12	0
Guntur	Durgi	Kolagutla	410	115	525	12	9	3
Guntur	Dachepalle	Gamalapadu	496	143	639	12	9	3
Guntur	Ponnur	Dandamudi	781	8	789	12	12	0
Guntur	Duggirala	Kantamraju Konduru	719	105	824	12	10	2
Guntur	Thullur	Thullur	979	30	1009	12	12	0

Guntur	Phirangipuram	113 Thalluru	1014	51	1065	12	11	1
Guntur	Guntur	Peda Palakaluru (Part)	1108	29	1137	12	12	0
Guntur	Nuzendla	Inavolu	1213	61	1274	12	11	1
Guntur	Mangalagiri	Chinakakani	1180	116	1296	12	11	1
Guntur	Medikonduru	Pericherla	1232	107	1339	12	11	1
Guntur	Durgi	Durgi	1150	200	1350	12	10	2
Guntur	Gurazala	Gottimukkala	1122	323	1445	12	9	3
Guntur	Repalle	Chodayapalem	1528	123	1651	12	11	1
Guntur	Tsundur	Edlapalle	1646	61	1707	12	12	0
Guntur	Tadikonda	Ravela	1792	86	1878	12	11	1
Guntur	Atchampet	Chamaru	1587	307	1894	12	10	2
Guntur	Narasaraopet	Petlurivaripalem	2005	12	2017	12	12	0
Guntur	Guntur	Ankireddipalem (R)	2050	270	2320	12	11	1
Guntur	Kollur	Kollur	2277	129	2406	12	11	1
Guntur	Rompicherla	Santhagudipadu	2488	103	2591	12	12	0
Guntur	Ipur	Vanikunta	2895	0	2895	12	12	0
Guntur	Nuzendla	Khambhampadu	3416	574	3990	12	10	2
Guntur	Repalle	Gangadipalem	7890	206	8096	12	12	0
Krishna	Guduru	Akumarru	162	15	177	11	10	1
Krishna	Unguturu	Lankapalle Agraharam	176	25	201	11	10	1
Krishna	Mopidevi	Bobbarlanka	202	59	261	11	9	2
Krishna	Vijayawada	Vijayawada (M Corp.) - Ward No.52	247	63	310	11	9	2
Krishna	Jaggayyapeta	Jaggaihpeta (M) WARD NO.-0005	259	62	321	11	9	2
Krishna	Unguturu	Veldipadu	321	40	361	11	10	1
Krishna	Movva	Yaddanapudi	339	35	374	11	10	1
Krishna	Gannavaram	Vedurupavuluru	364	11	375	11	11	0
Krishna	Machilipatnam	Polatiitippa	372	140	512	12	9	3
Krishna	Pamidimukkala	Pamidimukkala	403	173	576	12	8	4
Krishna	Penuganchiprolu	Subbayagudem	570	16	586	12	12	0
Krishna	Vuyyuru	Akunuru	611	54	665	12	11	1
Krishna	Mandavalli	Ayyavari Rudravaram	658	9	667	12	12	0
Krishna	Mandavalli	Singanapudi	306	387	693	12	5	7
Krishna	Gannavaram	Mustabad	664	46	710	12	11	1
Krishna	Pedana	Madaka	699	13	712	12	12	0
Krishna	Koduru	Ullipalem	703	21	724	12	12	0
Krishna	Kalidindi	Thadinada	622	130	752	12	10	2
Krishna	Movva	Pedasanagallu	772	75	847	12	11	1
Krishna	Mandavalli	Perikegudem	920	15	935	12	12	0
Krishna	Gampalagudem	Nemali	713	237	950	12	9	3
Krishna	Koduru	Pittallanka	929	70	999	12	11	1
Krishna	Mopidevi	Mopidevi	972	34	1006	12	12	0
Krishna	Vuyyuru	Vuyyuru (M) WARD NO.-0015	720	294	1014	12	9	3
Krishna	Thotlavalluru	North Valluru	1209	145	1354	12	11	1
Krishna	Mudinepalle	Guraja	1310	115	1425	12	11	1
Krishna	Koduru	Lingareddipalem	1468	65	1533	12	11	1
Krishna	Mylavaram	Velvadam	1508	134	1642	12	11	1
Krishna	Vijayawada (Rural)	Prasadampadu	1603	175	1778	12	11	1
Krishna	Nuzvid	Hanumanthunigudem	1992	138	2130	12	11	1
Krishna	Thotlavalluru	South Valluru	1965	264	2229	12	11	1
Krishna	Machilipatnam	Machilipatnam (M) - Ward No.17	2659	547	3206	12	10	2
Kurnool	Mantralayam	Singarajanahalli	42	67	109	11	4	7

Kurnool	Nandyal	Gunthanala	193	107	300	11	7	4
Kurnool	Kowthalam	Kumbalanur	183	119	302	11	7	4
Kurnool	Kosigi	Kamandoddi	137	209	346	11	4	7
Kurnool	Kowthalam	Marali	123	235	358	11	4	7
Kurnool	Kurnool	Kurnool (M Corp. + OG) (Part) WARD NO.-0037	286	108	394	11	8	3
Kurnool	Adoni	Mantriki	107	299	406	11	3	8
Kurnool	Sanjamala	Muchalapuri	366	53	419	11	10	1
Kurnool	Jupadu Bungalow	Tartur	228	259	487	12	6	6
Kurnool	Panyam	Gonavaram	533	45	578	12	11	1
Kurnool	Kallur	Remadur	238	341	579	12	5	7
Kurnool	Nandikotkur	Santhanikota	388	298	686	12	7	5
Kurnool	Nandavaram	Nadikhairavadi	231	498	729	12	4	8
Kurnool	Allagadda	Allagadda (M ) WARD NO.-0001	659	97	756	12	10	2
Kurnool	Mantralayam	Sunkeswari	208	564	772	12	3	9
Kurnool	Kurnool	G.Singavaram	608	248	856	12	9	3
Kurnool	Dhone	Devarabanda	271	666	937	12	3	9
Kurnool	Orvakal	Guttapadu	536	406	942	12	7	5
Kurnool	Nandavaram	Ibharampuram	359	640	999	12	4	8
Kurnool	Pedda Kadubur	Jalvadi	180	877	1057	12	2	10
Kurnool	Kowthalam	Kowthalam	491	645	1136	12	5	7
Kurnool	Pedda Kadubur	Pedda Kadubur	250	944	1194	12	3	9
Kurnool	Gadivemula	Gadivemula	926	301	1227	12	9	3
Kurnool	Velgode	Mothukur	1182	334	1516	12	9	3
Kurnool	Kodumur	Kodumur	634	944	1578	12	5	7
Kurnool	C.Belagal	Palukudoddi	558	1068	1626	12	4	8
Kurnool	Bethamcherla	Gutupalle	1308	541	1849	12	8	4
Kurnool	C.Belagal	Burandoddi	844	1373	2217	12	5	7
Kurnool	Pattikonda	Pandikona	845	1540	2385	12	4	8
Kurnool	Kothapalle	Erramatam	1413	977	2390	12	7	5
Kurnool	Krishnagiri	Chunchu Yerragudi	801	1629	2430	12	4	8
Kurnool	Allagadda	Bachepalle	1776	1637	3413	12	6	6
Prakasam	Tangutur	Gosuvandla Kattubadi	101	0	101	11	11	0
Prakasam	Bestawaripeta	Somavarapeta	105	11	116	11	10	1
Prakasam	Ulavapadu	Kollurupadu	212	10	222	11	11	0
Prakasam	Tarlupadu	Thummala Cheruvu	324	20	344	11	10	1
Prakasam	Ongole	Ongole (M) - Ward No.50	376	10	386	11	11	0
Prakasam	Konakanamitla	Vagemadugu	308	83	391	11	9	2
Prakasam	Podili	Kondaya Palem	385	68	453	12	10	2
Prakasam	Hanumanthuni Padu	Raseedu Puram	458	2	460	12	12	0
Prakasam	Komarolu	Pullareddi Palle	456	12	468	12	12	0
Prakasam	Podili	Kuncheppalle	599	22	621	12	12	0
Prakasam	Ongole	Ongole (M) - Ward No.1	622	87	709	12	11	1
Prakasam	Gudluru	Parakonda Paduagraharam	761	16	777	12	12	0
Prakasam	Dornala	Ayinaukkala	663	137	800	12	10	2
Prakasam	Lingasamudram	Gangapalem	770	53	823	12	11	1
Prakasam	Chandra Sekhara Puram	Pedagogulapalle	825	50	875	12	11	1
Prakasam	Mundlamuru	Kommavaram	925	6	931	12	12	0
Prakasam	Donakonda	Indla Cheruvu	769	197	966	12	10	2
Prakasam	Naguluppala Padu	Nidamanur	902	96	998	12	11	1
Prakasam	Santhanuthala Padu	Bhatla Machavaram	988	21	1009	12	12	0
Prakasam	Martur	Bolla Palle	1006	21	1027	12	12	0



Prakasam	Giddalur	Podili Konda Palle	1022	59	1081	12	11	1
Prakasam	Donakonda	Kotcherla Kota	1193	12	1205	12	12	0
Prakasam	Hanumanthuni Padu	Thimmareddi Palle	1268	37	1305	12	12	0
Prakasam	Tallur	Somavrapadu	1275	46	1321	12	12	0
Prakasam	kanigiri	Kanigiri-Ward NO.2	1425	0	1425	12	12	0
Prakasam	Kotha Patnam	Madanur	1395	46	1441	12	12	0
Prakasam	Chimakurthi	Rangasai Puram	809	669	1478	12	7	5
Prakasam	Ballikurava	Koppera Padu	1479	0	1479	12	12	0
Prakasam	Lingasamudram	Veera Raghavuni Kota	1643	28	1671	12	12	0
Prakasam	Peda Araveedu	Chatla Mitta	1469	213	1682	12	10	2
Prakasam	Kanigiri	Chakirala	1717	26	1743	12	12	0
Prakasam	Kanigiri	Balli Palle	1707	48	1755	12	12	0
Prakasam	Darsi	East Choutapalem	2445	13	2458	12	12	0
Prakasam	Yerragondapalem	Yerragonda Palem	2401	215	2616	12	11	1
Prakasam	Yerragondapalem	Kolukula	1504	1399	2903	12	6	6
Spsr Nellore	Ojili	Enuguwada	104	45	149	11	8	3
Spsr Nellore	Kota	Lakshmikka Khandriga @ Chembadipalem	143	34	177	11	9	2
Spsr Nellore	Doravarisatram	Poolathota	212	4	216	11	11	0
Spsr Nellore	Vakadu	Muttembaka	151	131	282	11	6	5
Spsr Nellore	Chittamur	Tadimedu	288	81	369	11	9	2
Spsr Nellore	Naidupet	Vaddigunta Khandrika	383	32	415	11	10	1
Spsr Nellore	Udayagiri	Sakunlapalle	459	0	459	12	12	0
Spsr Nellore	Vakadu	Valamedu	382	123	505	12	9	3
Spsr Nellore	Anumasamudrampeta	Ponugodu	495	61	556	12	11	1
Spsr Nellore	Dakkili	Madhavaiahpalem	356	201	557	12	8	4
Spsr Nellore	Vakadu	Pudilayadoruvu	184	433	617	12	4	8
Spsr Nellore	Balayapalle	Chilamanuru	381	243	624	12	7	5
Spsr Nellore	Naidupet	Kapuluru	568	69	637	12	11	1
Spsr Nellore	Dakkili	Nagavolu	668	63	731	12	11	1
Spsr Nellore	Tada	Mambattu	448	294	742	12	7	5
Spsr Nellore	Allur	Purini	831	62	893	12	11	1
Spsr Nellore	Balayapalle	Nindali	839	120	959	12	10	2
Spsr Nellore	Tada	Karur	384	583	967	12	5	7
Spsr Nellore	Balayapalle	Kamakuru	608	369	977	12	7	5
Spsr Nellore	Pellakur	Chennappanaidupeta	810	183	993	12	10	2
Spsr Nellore	Gudur	Guduru (East) (Og)	939	97	1036	12	11	1
Spsr Nellore	Sullurpeta	Mannemutheri	622	439	1061	12	7	5
Spsr Nellore	Chittamur	Pellakuru	784	357	1141	12	8	4
Spsr Nellore	Sullurpeta	Mathakamudi	1019	123	1142	12	11	1
Spsr Nellore	Manubolu	Gurivindapudi	1307	93	1400	12	11	1
Spsr Nellore	Anumasamudrampeta	Srikolanu	1377	40	1417	12	12	0
Spsr Nellore	Podalakur	Thatiparthi	1431	90	1521	12	11	1
Spsr Nellore	Muthukur	Brahmadevam	1479	107	1586	12	11	1
Spsr Nellore	Sydapuram	Ananthamadugu	1612	16	1628	12	12	0
Spsr Nellore	Marripadu	Padamatinaidupalle	1678	128	1806	12	11	1
Spsr Nellore	Kaluvoya	Thopugunta	2137	0	2137	12	12	0
Spsr Nellore	Vinjamur	Thamidapadu	2029	118	2147	12	11	1
Spsr Nellore	Vinjamur	Vinjamur	2835	110	2945	12	12	0
Spsr Nellore	Atmakur	Mahimalur	4014	9	4023	12	12	0
Spsr Nellore	Ananthasagaram	Devarayapalle Bit- I	5692	3	5695	12	12	0
Srikakulam	Polaki	Ambeerupeta	0	115	115	11	0	11

Srikakulam	Ganguvarisigadam	Madhupam	3	162	165	11	0	11
Srikakulam	Pathapatnam	Soda	0	186	186	11	0	11
Srikakulam	Santhakaviti	Modugulapeta	0	189	189	11	0	11
Srikakulam	Seethampeta	Darapadu	2	191	193	11	0	11
Srikakulam	Sarubujili	Amrutalinga Nagaram	31	187	218	11	2	9
Srikakulam	Pathapatnam	Jaggilibonthu	0	219	219	11	0	11
Srikakulam	Kothuru	Kakaraguda	0	229	229	11	0	11
Srikakulam	Palakonda	Vatapagu	1	228	229	11	0	11
Srikakulam	Regidi Amadalavalasa	Ambada	0	240	240	11	0	11
Srikakulam	Jalumuru	Nagarikatakam	23	227	250	11	1	10
Srikakulam	Nandigam	Badagam	10	252	262	11	0	11
Srikakulam	Regidi Amadalavalasa	Lingala Valasa	5	284	289	11	0	11
Srikakulam	Rajam	Rajam (CT) - Ward No.19	100	197	297	11	4	7
Srikakulam	Lakshminarsupeta	Jadapeta	0	309	309	11	0	11
Srikakulam	Burja	Uppinivalasa	0	319	319	11	0	11
Srikakulam	Pathapatnam	Sarali	38	297	335	11	1	10
Srikakulam	Pathapatnam	Peddammallipuram	0	335	335	11	0	11
Srikakulam	Amadalavalasa	Chinnajonnavalasa	0	343	343	11	0	11
Srikakulam	Polaki	Piruvada	0	383	383	11	0	11
Srikakulam	Kanchili	Jennaghai	102	296	398	11	3	8
Srikakulam	Kotabommali	Chinasana	0	401	401	11	0	11
Srikakulam	Sarubujili	Kondavalasa	0	405	405	11	0	11
Srikakulam	Rajam	D.R.N. Valasa	18	391	409	11	0	11
Srikakulam	Sompeta	Besiramachandrapuram	11	422	433	11	0	11
Srikakulam	Kothuru	Nivagam	31	410	441	11	1	10
Srikakulam	Narasannapeta	Tamarapalli	0	469	469	12	0	12
Srikakulam	Tekkali	Shyamasundarapuram	0	497	497	12	0	12
Srikakulam	Vajrapukothuru	Nagarampalle	111	413	524	12	3	9
Srikakulam	Seethampeta	Manda	276	296	572	12	6	6
Srikakulam	Laveru	Kothakunkam	1	584	585	12	0	12
Srikakulam	Srikakulam	Mofusbandar	14	579	593	12	0	12
Srikakulam	Etcherla	Kuppili	0	608	608	12	0	12
Srikakulam	Bhamini	Nulakajodu	53	617	670	12	1	11
Srikakulam	Kanchili	Kanchili	172	527	699	12	3	9
Srikakulam	Nandigam	Haridasapuram	0	703	703	12	0	12
Srikakulam	Santhabommali	Runku Hanumanthapuram	10	714	724	12	0	12
Srikakulam	Mandasa	Budarasingi	57	688	745	12	1	11
Srikakulam	Laveru	Kesavarayuni Palem	16	746	762	12	0	12
Srikakulam	Tekkali	Peddarokallapalle	0	800	800	12	0	12
Srikakulam	Santhakaviti	Vasudevapatnam	0	869	869	12	0	12
Srikakulam	Laveru	Budathavalasa	119	864	983	12	1	11
Srikakulam	Tekkali	Thirlangi	77	1193	1270	12	1	11
Srikakulam	Narasannapeta	Narasannapeta (Ct)	450	829	1279	12	4	8
Srikakulam	Meliaputti	Vasandhara	6	1582	1588	12	0	12
Srikakulam	Laveru	Laveru	280	2578	2858	12	1	11
Srikakulam	Gara	Srikurmam	191	4283	4474	12	1	11
Visakhapatnam	Visakhapatnam	Visakhapatnam (M Corp.) - Ward No.42	52	49	101	11	6	5
Visakhapatnam	Cheedikada	Varahapura Agraharam	30	75	105	11	3	8
Visakhapatnam	Peda Bayalu	Peparuvalasa @ Kumborla	34	91	125	11	3	8
Visakhapatnam	Chintapalle	Kagulabanda	0	127	127	11	0	11
Visakhapatnam	Munchingi Puttu	Godugulaputtu	0	128	128	11	0	11

Visakhapatnam	Ananthagiri	Kottamguda	0	149	149	11	0	11
Visakhapatnam	Butchayyapeta	Mallam Bhupathipalem	119	30	149	11	9	2
Visakhapatnam	Anandapuram	Bheemannadorapalem	74	78	152	11	5	6
Visakhapatnam	Hukumpeta	Liviti	12	159	171	11	1	10
Visakhapatnam	Araku Valley	Sabaka	19	160	179	11	1	10
Visakhapatnam	Munchingi Puttu	Tussapalli	0	187	187	11	0	11
Visakhapatnam	Munchingi Puttu	Petumaliputtu	0	190	190	11	0	11
Visakhapatnam	Munchingi Puttu	Chekuchinta	43	150	193	11	2	9
Visakhapatnam	G.Madugula	Sadeku	0	194	194	11	0	11
Visakhapatnam	Peda Bayalu	Vanchediputtu	64	146	210	11	3	8
Visakhapatnam	Devarapalle	Sammeda	27	200	227	11	1	10
Visakhapatnam	Chintapalle	Pinapadu	0	244	244	11	0	11
Visakhapatnam	Munchingi Puttu	Burugumetta	67	182	249	11	3	8
Visakhapatnam	Munchingi Puttu	Arloiputtu	0	252	252	11	0	11
Visakhapatnam	Araku Valley	Vanthamuru	150	105	255	11	6	5
Visakhapatnam	Paderu	Dummaputtu	0	260	260	11	0	11
Visakhapatnam	Madugula	Avuruvada	117	153	270	11	5	6
Visakhapatnam	G.Madugula	Kuntupalle	21	251	272	11	1	10
Visakhapatnam	Sabbavaram	Gali Bhimavaram	114	160	274	11	5	6
Visakhapatnam	Visakhapatnam	Visakhapatnam (M Corp.) - Ward No.17	62	235	297	11	2	9
Visakhapatnam	Munchingi Puttu	Malagummi	21	293	314	11	1	10
Visakhapatnam	Koyyuru	Lubbarthi	0	320	320	11	0	11
Visakhapatnam	Nakkapalle	Buchirajupeta	314	7	321	11	11	0
Visakhapatnam	Dumbriguda	Lakka	97	229	326	11	3	8
Visakhapatnam	Ravikamatham	Garnikam	245	83	328	11	8	3
Visakhapatnam	Peda Bayalu	Badambeeru	71	261	332	11	2	9
Visakhapatnam	Peda Bayalu	Chuttumetta	10	333	343	11	0	11
Visakhapatnam	Munchingi Puttu	Labburu	63	318	381	11	2	9
Visakhapatnam	Dumbriguda	Kinchumanda	14	385	399	11	0	11
Visakhapatnam	Madugula	Lova Ponnnavolu	187	214	401	11	5	6
Visakhapatnam	Ananthagiri	Sivalingapuram	120	283	403	11	3	8
Visakhapatnam	Pendurthi	Mudapaka	217	191	408	11	6	5
Visakhapatnam	Ananthagiri	Kudiya	16	401	417	11	0	11
Visakhapatnam	S.Rayavaram	Karrivanipalem	244	175	419	11	6	5
Visakhapatnam	Nakkapalle	Chandanada	389	60	449	12	10	2
Visakhapatnam	Golugonda	Pathamallemmeta	241	214	455	12	6	6
Visakhapatnam	Rambilli	Koppingondapalem	156	303	459	12	4	8
Visakhapatnam	Nakkapalle	Pedateenarla	319	141	460	12	8	4
Visakhapatnam	Chodavaram	Seemunapalle	83	387	470	12	2	10
Visakhapatnam	Dumbriguda	Kithalangi	0	495	495	12	0	12
Visakhapatnam	Paravada	Bharinikam	174	345	519	12	4	8
Visakhapatnam	Paravada	Thadi	477	50	527	12	11	1
Visakhapatnam	Kotauratla	Sunkapur	417	118	535	12	9	3
Visakhapatnam	Paderu	Vanjaparthi	4	538	542	12	0	12
Visakhapatnam	Ravikamatham	Gompa	443	136	579	12	9	3
Visakhapatnam	Gudem Kotha Veedhi	Kondrupalle	2	588	590	12	0	12
Visakhapatnam	Chintapalle	Antharla	13	587	600	12	0	12
Visakhapatnam	Nakkapalle	Chukalavari Lakshmiapuram	563	44	607	12	11	1
Visakhapatnam	Payakaraopeta	Palteru	498	119	617	12	10	2
Visakhapatnam	Rambilli	Zirayati Chintuva	176	443	619	12	3	9
Visakhapatnam	Paderu	Vanugupalle	82	559	641	12	2	10

Visakhapatnam	Butchayyapeta	Turakalapudi	161	490	651	12	3	9
Visakhapatnam	Yelamanchili	Yelamanchili M ward no 23	501	203	704	12	9	3
Visakhapatnam	Anakapalli	Anakapalli (M) Ward No.24	194	531	725	12	3	9
Visakhapatnam	Gudem Kotha Veedhi	Kommalawada	91	637	728	12	2	11
Visakhapatnam	Munchingi Puttu	Panasa	2	749	751	12	0	12
Visakhapatnam	Anandapuram	Tarluvada	344	434	778	12	5	7
Visakhapatnam	Kasimkota	Eswarapalle Chowduvada	731	110	841	12	10	2
Visakhapatnam	Rolugunta	Rolugunta	457	386	843	12	7	5
Visakhapatnam	Butchayyapeta	Butchayyapeta	313	535	848	12	4	8
Visakhapatnam	Paravada	Payakarao Bonangi	572	278	850	12	8	4
Visakhapatnam	Atchutapuram	Cheemalapalle	159	717	876	12	2	10
Visakhapatnam	Ravikamatham	Marupaka	443	439	882	12	6	6
Visakhapatnam	Cheedikada	Dandi Suravaram	725	172	897	12	10	2
Visakhapatnam	K.Kotapadu	Dalivalasa	661	242	903	12	9	3
Visakhapatnam	Munagapaka	Chuchikonda	235	686	921	12	3	9
Visakhapatnam	Gudem Kotha Veedhi	Kunkumpudi	0	995	995	12	0	12
Visakhapatnam	Padmanabham	Potnuru	67	981	1048	12	1	11
Visakhapatnam	G.Madugula	Kumbidisingi	70	1009	1079	12	1	11
Visakhapatnam	Sabbavaram	Bangarammapalem	303	789	1092	12	3	9
Visakhapatnam	Rambilli	Mamidivada	298	822	1120	12	3	9
Visakhapatnam	Dumbriguda	Sagara	19	1135	1154	12	0	12
Visakhapatnam	Chodavaram	Khandipalle	130	1099	1229	12	1	11
Visakhapatnam	Sabbavaram	Amrutapuram	484	1016	1500	12	4	8
Visakhapatnam	Peda Bayalu	Galagonda	119	1409	1528	12	1	11
Visakhapatnam	Cheedikada	Turuvolu	1340	325	1665	12	10	2
Visakhapatnam	Koyyuru	Mattam Bhimavaram	342	3436	3778	12	1	11
Vizianagaram	Nellimarla	Nellimarla (CT) - Ward No.1	49	59	108	11	5	6
Vizianagaram	Parvathipuram	Tonki	11	105	116	11	1	10
Vizianagaram	Gummalakshampuram	Murada	22	153	175	11	1	10
Vizianagaram	Gummalakshampuram	Balesu	58	118	176	11	4	7
Vizianagaram	Srungavarapukota	Vinayakapalle	150	52	202	11	8	3
Vizianagaram	Gummalakshampuram	Chemuduguda	150	57	207	11	8	3
Vizianagaram	Mentada	Rabanda	0	234	234	11	0	11
Vizianagaram	Bobbili	Sivadavalasa	0	252	252	11	0	11
Vizianagaram	Gummalakshampuram	Tenkasingi	111	152	263	11	5	6
Vizianagaram	Pachipenta	Kondaluddandi	0	290	290	11	0	11
Vizianagaram	Merakamudidam	Chinaravyam	20	287	307	11	1	10
Vizianagaram	Pachipenta	Sathabi	0	317	317	11	0	11
Vizianagaram	Srungavarapukota	Balakrishna -Rajapuram	211	117	328	11	7	4
Vizianagaram	Makkuva	Mendangi	62	280	342	11	2	9
Vizianagaram	Lakkavarapukota	Bheemali	233	128	361	11	7	4
Vizianagaram	Parvathipuram	Bandaluppi	117	272	389	11	3	8
Vizianagaram	Bhogapuram	Jaggayyapeta	7	392	399	11	0	11
Vizianagaram	Seethanagaram	Surammapeta	141	263	404	11	4	7
Vizianagaram	Pachipenta	Meliakanchuru	0	435	435	11	0	11
Vizianagaram	Merakamudidam	Gopannavalasa	0	483	483	12	0	12
Vizianagaram	Garugubilli	Pedagudaba	110	384	494	12	3	9
Vizianagaram	Vizianagaram	Vizianagaram (M) - Ward No.24	320	180	500	12	8	4
Vizianagaram	Gummalakshampuram	Pirhani @ Elwinpeta	143	385	528	12	3	9
Vizianagaram	Mentada	Jayathi	212	337	549	12	5	7
Vizianagaram	Bondapalle	Keratam	67	499	566	12	1	11

Vizianagaram	Gurla	Solipisarajupeta	26	556	582	12	1	11
Vizianagaram	Srungavarapukota	Kiltampalem	139	468	607	12	3	9
Vizianagaram	Parvathipuram	Donkalakotha Patnam	167	468	635	12	3	9
Vizianagaram	Lakkavarapukota	Narasampeta	453	219	672	12	8	4
Vizianagaram	Dattiraju	Pedakada	181	497	678	12	3	9
Vizianagaram	Jiyammavalasa	Pedatolumanda	18	671	689	12	0	12
Vizianagaram	Vizianagaram	Sarika	160	593	753	12	3	9
Vizianagaram	Mentada	Andra	83	700	783	12	1	11
Vizianagaram	Cheepurupalle	Karlam	34	782	816	12	1	12
Vizianagaram	Denkada	Mopada	76	838	914	12	1	11
Vizianagaram	Salur	Thunda	246	701	947	12	3	9
Vizianagaram	Vepada	Vallampudi	477	485	962	12	6	6
Vizianagaram	Merakamudidam	Uttaravilli	35	1173	1208	12	0	12
Vizianagaram	Srungavarapukota	Daraparthi	0	1398	1398	12	0	12
Vizianagaram	Balijipeta	Galavilli	51	1372	1423	12	0	12
Vizianagaram	Bobbili	Pakki	43	1418	1461	12	0	12
Vizianagaram	Parvathipuram	Pedabondapalle	61	1755	1816	12	0	12
West Godavari	Yelamanchili	Utada	100	32	132	11	8	3
West Godavari	Eluru	Eluru Ward No 35	0	161	161	11	0	11
West Godavari	Tallapudi	Thallapudi	125	47	172	11	8	3
West Godavari	Pentapadu	Yanalapalle	238	47	285	11	9	2
West Godavari	Bhimavaram	Bhimavaram (M) - Ward No.3	216	98	314	11	8	3
West Godavari	Iragavaram	Kathavapadu	310	37	347	11	10	1
West Godavari	Ganapavaram	Pippara	376	58	434	11	10	1
West Godavari	Tanuku	Muddapuram	434	54	488	12	11	1
West Godavari	T.Narasapuram	Kollivarigudem	387	121	508	12	9	3
West Godavari	Bhimavaram	Chinamiram (Part)	544	51	595	12	11	1
West Godavari	Palacoderu	Pennada Agraharam	477	128	605	12	9	3
West Godavari	Denduluru	Ramaraogudem	641	5	646	12	12	0
West Godavari	Kukunoor	Komatlagudem	105	587	692	12	2	10
West Godavari	Pentapadu	Darsiparru (R)	790	29	819	12	12	0
West Godavari	Chintalapudi	Chintampalle	603	341	944	12	8	4
West Godavari	Kukunoor	Upperu	220	732	952	12	3	9
West Godavari	Pedapadu	Vatluru	852	166	1018	12	10	2
West Godavari	Penumantra	Penumantra	886	211	1097	12	10	2
West Godavari	Poduru	Penumadam	873	290	1163	12	9	3
West Godavari	Unguturu	Kaikaram	973	217	1190	12	10	2
West Godavari	Buttayagudem	Aliveru	87	1123	1210	12	1	11
West Godavari	Chintalapudi	Thimmareddipalle	731	574	1305	12	7	5
West Godavari	Iragavaram	Iragavaram	1085	266	1351	12	10	2
West Godavari	Tadepalligudem	Kondrupolu	1108	576	1684	12	8	4
West Godavari	Tallapudi	Annadevarapeta	1426	478	1904	12	9	3
West Godavari	Lingapalem	Mattamgudem	1546	480	2026	12	9	3
West Godavari	Chagallu	Chikkala	1325	864	2189	12	7	5
West Godavari	Lingapalem	Yedavalli	1977	366	2343	12	10	2
West Godavari	Pedavegi	Chakrayagudem	2540	1930	4470	12	7	5
West Godavari	Pedavegi	Pedavegi	7868	766	8634	12	11	1
Y.S.R.	Kadapa	Kadapa (M Corp. + OG) (Part) Ward No:5	131	0	131	11	11	0
Y.S.R.	Yerraguntla	Kathugutavengannagaripalle	137	1	138	11	11	0
Y.S.R.	Mydukur	Mydukur (M) - Ward No.4	215	0	215	11	11	0
Y.S.R.	Sidhout	Gundlamoola	249	6	255	11	11	0

Y.S.R.	Porumamilla	Buchampalle	258	0	258	11	11	0
Y.S.R.	Muddanur	Denepalle	254	8	262	11	11	0
Y.S.R.	Obulavaripalle	Gadela	224	78	302	11	8	3
Y.S.R.	Veerapunayunipalle	Urutur	349	40	389	11	10	1
Y.S.R.	Duvvur	Dasaripalle	403	105	508	12	10	2
Y.S.R.	Lingala	Peddakudala	454	59	513	12	11	1
Y.S.R.	Duvvur	Annapusastrula Palle	486	30	516	12	11	1
Y.S.R.	Rajampet	Kitchamambapuram	551	47	598	12	11	1
Y.S.R.	BADVEL	Badvel (M) - Ward No.21	655	17	672	12	12	0
Y.S.R.	Chinnamandem	Devagudipalle	32	644	676	12	1	11
Y.S.R.	Kadapa	Kadapa (M Corp. + OG) (Part) Ward No:3	700	0	700	12	12	0
Y.S.R.	Sri Avadhutha Kasinayana	Nayunipalle	696	5	701	12	12	0
Y.S.R.	Kamalapuram	Sambatur	802	20	822	12	12	0
Y.S.R.	BADVEL	Badvel (M) - Ward No.6	873	59	932	12	11	1
Y.S.R.	Vallur	Thollaganapalle	904	61	965	12	11	1
Y.S.R.	Sidhout	Shakarajupalle	963	41	1004	12	12	0
Y.S.R.	Simhadripuram	Ravulakolanu	1036	0	1036	12	12	0
Y.S.R.	Kondapuram	Bedaduru	924	127	1051	12	11	1
Y.S.R.	Badvel	Konasamudram	1160	21	1181	12	12	0
Y.S.R.	Chakrayapet	Chilekampalle	946	321	1267	12	9	3
Y.S.R.	Gopavaram	South Ramapuram	1896	46	1942	12	12	0
Y.S.R.	Brahmangarimattam	Somireddipalle	3073	120	3193	12	12	0
Y.S.R.	Galiveedu	Galiveedu	1251	2009	3260	12	5	7
Y.S.R.	Galiveedu	Pulikunta	454	3009	3463	12	2	10
Y.S.R.	BADVEL	Badvel (M) - Ward No.11	4496	0	4496	12	12	0
		<b>Total</b>	<b>284058</b>	<b>207792</b>	<b>491850</b>	<b>6105</b>	<b>3097</b>	<b>3011</b>

a: District Name      g : Number of units to sample  
b: Block Name        h: Buffalo Proportion  
c: Village Name      i: Cattle Proportion  
d: Buffalo Population  
e: Cattle Population  
f: Buffalo + Cattle Population

**FMD/SEROSUR/NIVEDI/Arunachal Pradesh\_3/2024****Stratified Random Sampling:**

Species Selected for Stratification = Cattle + Buffalo

Number of Villages Having 10 + (Cattle + Buffalo) = 2809

Prevalence Level (Estimated from 2021,2022,2023 Surveillance) = 0.42

Cluster Level (Adjusted for herd immunity level) = 0.01

Sensitivity of the test used = 0.9

Total No of Villages (Clusters) Selected = 365

Total No of Animals to be Sampled = 2241(Restricted due to inadequate population)

DISTRICT_NAME (a)	BLOCK_NAME (b)	VILLAGE_NAME (c)	Buffalo Population (d)	Cattle Population (e)	Buffalo + Cattle Population (f)	Number of units to sample (g)	Buffalo Proportion (h)	Cattle Proportion (i)
Anjaw	Hayuliang	Lamaliang	0	18	18	6	0	6
Anjaw	Manchal	Kanji	0	19	19	6	0	6
Anjaw	Kibithoo	Misai Labour Camp	0	19	19	6	0	6
Anjaw	Hawai	Watong	0	23	23	6	0	6
Anjaw	Kibithoo	Kaho	0	25	25	6	0	6
Anjaw	Manchal	Khuliang	0	26	26	6	0	6
Anjaw	Manchal	Chiliang	0	33	33	6	0	6
Anjaw	Chaglagam	Abohagam	0	36	36	6	0	6
Anjaw	Chaglagam	Kalamna	0	44	44	6	0	6
Anjaw	Chaglagam	Tablaiko	0	48	48	6	0	6
Anjaw	Chaglagam	Tamkadu	0	48	48	6	0	6
Anjaw	Chaglagam	Mailiang	0	82	82	6	0	6
Anjaw	Kibithoo	Kundan	0	85	85	6	0	6
Anjaw	Chaglagam	Chakka	0	116	116	6	0	6
Changlang	Yatdam	Jongrom	0	23	23	6	0	6
Changlang	Yatdam	Datkan	0	27	27	6	0	6
Changlang	Tikhak Rima Putok	Old Putak	0	34	34	6	0	6
Changlang	Nampong	Khamkai	0	44	44	6	0	6
Changlang	Diyun	Kumchaikha	0	46	46	6	0	6
Changlang	Khimiyong	Longkey	0	54	54	6	0	6
Changlang	Diyun	Innao Khamti	0	68	68	6	0	6
Changlang	Miao	Khamuk	0	83	83	6	0	6
Changlang	Bordumsa	Rajanagar-I	0	91	91	6	0	6
Changlang	Vijoyngar	Gaherigaon	35	63	98	6	2	4
Changlang	Vijoyngar	Topihill	32	79	111	6	2	4
Changlang	Namtok	Ranchiline	0	114	114	6	0	6
Changlang	Vijoyngar	Gandhigram B.I & Ii	62	72	134	6	3	3
Changlang	Bordumsa	Longkom Ponthai	0	141	141	6	0	6
Changlang	Vijoyngar	Ramnagar	85	82	167	6	3	3
Changlang	Bordumsa	Dapkhu	0	174	174	6	0	6
Changlang	Bordumsa	Bordumsa Vill.B.I&Ii	0	205	205	7	0	7
Changlang	Bordumsa	Saimu	0	235	235	7	0	7
Changlang	Miao	New Khimiyong	0	239	239	7	0	7
Changlang	Bordumsa	Borkhet	0	277	277	7	0	7
Changlang	Changlang	Watlom	0	331	331	7	0	7
Changlang	KHARSANG	Kuttum	0	344	344	7	0	7
Changlang	Bordumsa	Magantong B.I & Ii	0	374	374	7	0	7
Dibang Valley	Anini	Biyanli	0	15	15	6	0	6
Dibang Valley	Anini	Alinye-B	0	27	27	6	0	6

Dibang Valley	Anini	Angulin	0	30	30	6	0	6
East Kameng	Lada	Granjang	4	7	11	5	2	3
East Kameng	Pakke-Kessang	Chungung	0	11	11	5	0	5
East Kameng	Gyawe Purang	Longo Gollo	0	13	13	5	0	5
East Kameng	Seppa	Kakukao-I	0	16	16	6	0	6
East Kameng	Pakke-Kessang	Lumta	0	16	16	6	0	6
East Kameng	Pakke-Kessang	Ngoleko Seg-II	0	18	18	6	0	6
East Kameng	Seijosa	Passo Seg-II	0	21	21	6	0	6
East Kameng	Bameng	Peo	0	22	22	6	0	6
East Kameng	Seijosa	Taroboso	0	23	23	6	0	6
East Kameng	Seijosa	Passo Seg-I	0	25	25	6	0	6
East Kameng	Khenewa	Sefew	0	26	26	6	0	6
East Kameng	Seijosa	Seijosa II Seg-II	0	29	29	6	0	6
East Kameng	Papu Valley West	Sangloba-I	0	31	31	6	0	6
East Kameng	Chayangtajo	Mara Tassar Sullung	0	35	35	6	0	6
East Kameng	Seijosa	Monai Seg-III	0	36	36	6	0	6
East Kameng	Pipu-Dipu	Sangripu (Tara Sullung)	0	37	37	6	0	6
East Kameng	Dissing-Passo	Pathe	0	38	38	6	0	6
East Kameng	Gyawe Purang	Gyawe Purang Hq.	0	42	42	6	0	6
East Kameng	Chayangtajo	Kapik Sullung	0	51	51	6	0	6
East Kameng	Seijosa	Namorah-I	0	55	55	6	0	6
East Kameng	Chayangtajo	Kamke	0	58	58	6	0	6
East Kameng	Watte	Pakoti Seg-II (Res)	0	63	63	6	0	6
East Kameng	Chayangtajo	Yangfo	0	65	65	6	0	6
East Kameng	Pipu-Dipu	Tabri	0	67	67	6	0	6
East Kameng	Bameng	Poube Sullung	0	68	68	6	0	6
East Kameng	Papu Valley West	Nere Tayem-IV	0	68	68	6	0	6
East Kameng	Chayangtajo	Keyang (Res)	0	71	71	6	0	6
East Kameng	Bameng	Rengte-Wah	0	72	72	6	0	6
East Kameng	Bana	Pitchang (Kajung) (Res)	0	77	77	6	0	6
East Kameng	Chayangtajo	Jayang Bagang-I (Res)	0	86	86	6	0	6
East Kameng	Bana	Pitchang	0	88	88	6	0	6
East Kameng	Sawa	Bengde	0	89	89	6	0	6
East Kameng	Pakke-Kessang	Palav	0	89	89	6	0	6
East Kameng	Papu Valley West	Seba-II (Res)	0	91	91	6	0	6
East Kameng	Watte	Fengche Seg-I	0	93	93	6	0	6
East Kameng	Dissing-Passo	Dikal Mukh Forest Beat	0	97	97	6	0	6
East Kameng	Seppa	Tallong ÔÇô li	0	102	102	6	0	6
East Kameng	Pakke-Kessang	Lower Bazarline Seg-I	0	103	103	6	0	6
East Kameng	Watte	Pakoti Seg-I	0	108	108	6	0	6
East Kameng	Watte	Ramgang (Res)	0	167	167	6	0	6
East Kameng	Seppa West	Pampoli-I	0	203	203	7	0	7
East Kameng	Watte	Fengche Seg-II	0	270	270	7	0	7
East Kameng	Watte	Lelung (Res)	0	293	293	7	0	7
East Kameng	Gyawe Purang	Laimoya	0	519	519	7	0	7
East Kameng	Seppa West	Hambapinda-I (Res)	0	786	786	7	0	7
East Kameng	Gyawe Purang	Jejudada	12	1495	1507	7	0	7
East Siang	Pasighat	Rasam	0	61	61	6	0	6
East Siang	Sille-Oyan	Kemi Check Gate	0	89	89	6	0	6
East Siang	Pasighat	Mirbuk	0	237	237	7	0	7
East Siang	Pasighat	Napit	0	256	256	7	0	7



East Siang	New Seren	Telam Camp	0	301	301	7	0	7
East Siang	Namsing	Kongkul	0	403	403	7	0	7
East Siang	Namsing	Namsing	148	852	1000	7	1	6
East Siang	Namsing	Ngopok	0	1397	1397	7	0	7
Kra Daadi	GANGTE TARAK LENGDI	Rai-I	0	11	11	5	0	5
Kra Daadi	GANGTE TARAK LENGDI	Bomahapa	0	17	17	6	0	6
Kra Daadi	GANGTE TARAK LENGDI	Boa-I	0	24	24	6	0	6
Kra Daadi	PIPSORANG	Hania	0	29	29	6	0	6
Kra Daadi	YANGTE	Dari-III	0	32	32	6	0	6
Kra Daadi	PALIN	Joru-I	0	34	34	6	0	6
Kra Daadi	TALI	Nyomi Giba	0	44	44	6	0	6
Kra Daadi	CHAMBANG	Chambang Town-V	0	44	44	6	0	6
Kra Daadi	PALIN	Lumba-I	0	44	44	6	0	6
Kra Daadi	TALI	Tachang Colony	0	46	46	6	0	6
Kra Daadi	PALIN	Bangchi	0	47	47	6	0	6
Kra Daadi	PIPSORANG	Lukbia Tani	0	47	47	6	0	6
Kra Daadi	YANGTE	Meer-II	0	56	56	6	0	6
Kra Daadi	TALI	Lodo Kore-III	0	58	58	6	0	6
Kra Daadi	CHAMBANG	Korayer-I	0	58	58	6	0	6
Kra Daadi	PALIN	Yapap	0	60	60	6	0	6
Kra Daadi	CHAMBANG	Korayer-II	0	65	65	6	0	6
Kra Daadi	TALI	Loa-II	0	78	78	6	0	6
Kra Daadi	TALI	Langha-II	0	96	96	6	0	6
Kra Daadi	PALIN	Solo	0	163	163	6	0	6
Kurung Kumey	NYAPIN	Taping Jeriang	0	11	11	5	0	5
Kurung Kumey	SANGRAM	Upper Byasi	0	11	11	5	0	5
Kurung Kumey	Koloriang	Ratell	0	13	13	5	0	5
Kurung Kumey	Sangram	Yaki	0	14	14	6	0	6
Kurung Kumey	PHASSANG	Lower Pinchi	0	15	15	6	0	6
Kurung Kumey	NYAPIN	Hiya I-B	0	16	16	6	0	6
Kurung Kumey	SANGRAM	Rik Pope-C	0	18	18	6	0	6
Kurung Kumey	NYAPIN	Hiya I-A	0	18	18	6	0	6
Kurung Kumey	NYAPIN	Auyu Soku-I	0	18	18	6	0	6
Kurung Kumey	NYAPIN	Hiya II-B	0	20	20	6	0	6
Kurung Kumey	NYAPIN	Langteloth I-A	0	23	23	6	0	6
Kurung Kumey	NYAPIN	Boksu Ruiqpo	0	26	26	6	0	6
Kurung Kumey	Nyapin	Gangnee	0	26	26	6	0	6
Kurung Kumey	NYAPIN	Leyang	0	28	28	6	0	6
Kurung Kumey	PHASSANG	Lungsa	0	29	29	6	0	6
Kurung Kumey	NYAPIN	Panung	0	29	29	6	0	6
Kurung Kumey	Sangram	Sangram H.Q.	0	29	29	6	0	6
Kurung Kumey	NYAPIN	I.B Colony	0	29	29	6	0	6
Kurung Kumey	NYAPIN	Army Colony	0	35	35	6	0	6
Kurung Kumey	SANGRAM	Lower Yaki	0	38	38	6	0	6
Kurung Kumey	NYAPIN	Dolo (West)	0	52	52	6	0	6
Kurung Kumey	SANGRAM	Yarchang	0	54	54	6	0	6
Lohit	Namsai	LATHAO - IV	0	27	27	6	0	6
Lohit	Chongkham	Namgo(Model Village)	0	58	58	6	0	6
Lohit	Lekang (Mahadevpur)	Silatoo Kachari	0	103	103	6	0	6
Lohit	Namsai	Nanam Khimiyang-I	0	127	127	6	0	6
Lohit	Wakro	Samblu	0	146	146	6	0	6

Lohit	Wakro	Mawai - I	0	169	169	6	0	6
Lohit	Namsai	Samuguri	0	218	218	7	0	7
Lohit	Lekang (Mahadevpur)	Nongkhon Satgharia	7	212	219	7	0	7
Lohit	Tezu	Mekaliang	0	267	267	7	0	7
Lohit	Lekang (Mahadevpur)	Mohaloni	0	282	282	7	0	7
Lohit	Chongkham	Chakma -Ii	8	313	321	7	0	7
Lohit	Lekang (Mahadevpur)	Kumari Adivasi	0	339	339	7	0	7
Lohit	Lekang (Mahadevpur)	Lower Silatoo Miri	21	369	390	7	0	7
Lohit	Chongkham	Guna Nagar - Ii(West)	0	420	420	7	0	7
Lohit	Lekang (Mahadevpur)	Silatoo (Silatoo Miri)	43	378	421	7	1	6
Lohit	Chongkham	Momong	0	427	427	7	0	7
Lohit	Namsai	Nanam Khamti	0	463	463	7	0	7
Lohit	Tezu	New Danglat	3	556	559	7	0	7
Lohit	Tezu	Gohain Gaon(28Th Mile)	55	684	739	7	1	6
Lohit	Tezu	Tezu(NT)	0	1274	1274	7	0	7
Longding	Kanubari	Wanu	0	69	69	6	0	6
Longding	Pangchao	Kamhwa Nonku	0	250	250	7	0	7
Lower Dibang Valley	Hunli	Adapowa	0	14	14	6	0	6
Lower Dibang Valley	Roing	Iduli	0	38	38	6	0	6
Lower Dibang Valley	Roing	Lekbuk	0	56	56	6	0	6
Lower Dibang Valley	Roing	Sekbuk	0	59	59	6	0	6
Lower Dibang Valley	Roing	Kebali	0	73	73	6	0	6
Lower Dibang Valley	Jairampur	Jairampur (CT) - Ward No.1	0	96	96	6	0	6
Lower Dibang Valley	Roing	Jia Iii	0	139	139	6	0	6
Lower Dibang Valley	Dambuk	Tipo	0	303	303	7	0	7
Lower Dibang Valley	Tinali ( Paglam )	Kaling I	40	273	313	7	1	6
Lower Dibang Valley	Tinali ( Paglam )	Mobuk	133	1754	1887	7	0	7
Lower Subansiri	Kamporijo	Yom-II	0	14	14	6	0	6
Lower Subansiri	HARI	Mudo Nempii	0	14	14	6	0	6
Lower Subansiri	Kamporijo	Nyodik	0	15	15	6	0	6
Lower Subansiri	DIIBO	Porgu	0	20	20	6	0	6
Lower Subansiri	RERU-KALUNG	Myolyi Subu	0	22	22	6	0	6
Lower Subansiri	Pistana	Radhpua	0	27	27	6	0	6
Lower Subansiri	TAJANG	Ura Uru	0	28	28	6	0	6
Lower Subansiri	YACHULI	Yachuli-I	0	30	30	6	0	6
Lower Subansiri	YAZALI	Agri Farm	0	30	30	6	0	6
Lower Subansiri	YACHULI	Pomko Tajgi	0	33	33	6	0	6
Lower Subansiri	YAZALI	Pekir Pasa	12	23	35	6	2	4
Lower Subansiri	Pistana	Rher	0	37	37	6	0	6
Lower Subansiri	DIIBO	Laji Bukerr Uru	0	37	37	6	0	6
Lower Subansiri	NIICHII	Diko	0	41	41	6	0	6
Lower Subansiri	TAJANG	Tapo Sukung	0	42	42	6	0	6
Lower Subansiri	NIITHI	Tinii	0	44	44	6	0	6
Lower Subansiri	NIITHI	Ayo Narang	0	46	46	6	0	6
Lower Subansiri	HARI	Hage Dogging-V	0	47	47	6	0	6
Lower Subansiri	YACHULI	Nyuch	0	48	48	6	0	6
Lower Subansiri	NIITHI	Ekha-Tarang	0	50	50	6	0	6
Lower Subansiri	NIITHI	Kulatararikhe	0	50	50	6	0	6
Lower Subansiri	PISTANA	Tash	0	51	51	6	0	6
Lower Subansiri	Pistana	Bikh	0	52	52	6	0	6
Lower Subansiri	NIICHII	Akang Uru	0	54	54	6	0	6

Lower Subansiri	NIICHII	Chiliyang	0	66	66	6	0	6
Lower Subansiri	HIJA	Enterko Subu	0	66	66	6	0	6
Lower Subansiri	YAZALI	Lichilit	0	67	67	6	0	6
Lower Subansiri	Pistana	Seya Ii	0	69	69	6	0	6
Lower Subansiri	DIIBO	Tating Tadu Uru	0	71	71	6	0	6
Lower Subansiri	YACHULI	Passa-II	0	71	71	6	0	6
Lower Subansiri	YAZALI	Kuchkut	0	75	75	6	0	6
Lower Subansiri	Dollungmukh	Clutukar	0	76	76	6	0	6
Lower Subansiri	Dollungmukh	Sipu	0	77	77	6	0	6
Lower Subansiri	PISTANA	Bazaar Deed	0	78	78	6	0	6
Lower Subansiri	NIICHII	Dani Pussang-I	0	78	78	6	0	6
Lower Subansiri	HARI	Koji Uru	0	78	78	6	0	6
Lower Subansiri	HIJA	Tajang Takhe Uru	0	86	86	6	0	6
Lower Subansiri	DIIBO	Nenchang Dulyang	0	87	87	6	0	6
Lower Subansiri	DIIBO	Tabing Laling Uru	0	88	88	6	0	6
Lower Subansiri	Dollungmukh	Onga	0	108	108	6	0	6
Lower Subansiri	TAJANG	Mubi Pilya Tamang Neha Uru	0	126	126	6	0	6
Lower Subansiri	Old Ziro	Old Ziro - Ii	0	130	130	6	0	6
Lower Subansiri	DIIBO	Tajar Uru	0	137	137	6	0	6
Lower Subansiri	HIJA	Oji Uru	0	163	163	6	0	6
Lower Subansiri	DIIBO	Paliradhe Uru	0	203	203	7	0	7
Lower Subansiri	PISTANA	Jaow	0	320	320	7	0	7
Lower Subansiri	YACHULI	Korashi	0	363	363	7	0	7
Lower Subansiri	YACHULI	Tilli	0	365	365	7	0	7
Lower Subansiri	YACHULI	Pomdum Raka	0	420	420	7	0	7
Lower Subansiri	PISTANA	Lai	0	1652	1652	7	0	7
NAMSAI	NINGROO	NAMPONG	18	621	639	7	0	7
NAMSAI	Namsai	Namsai (CT) - Ward No.1	0	1284	1284	7	0	7
Papum Pare	SAGALEE1	Lower Gai	0	16	16	6	0	6
Papum Pare	SAGALEE1	Old Market Sagalee	0	17	17	6	0	6
Papum Pare	MENGIO1	Sarchgai	0	25	25	6	0	6
Papum Pare	MENGIO1	Kullung	0	26	26	6	0	6
Papum Pare	Naharlagun	Buk	0	33	33	6	0	6
Papum Pare	Sangdupota (Besar Nello)	Bam	0	39	39	6	0	6
Papum Pare	MENGIO1	J Tapo	0	39	39	6	0	6
Papum Pare	BANDERDEWA1	Pichola nyshi	0	41	41	6	0	6
Papum Pare	DOIMUKH1	Tayeng Tarang	0	45	45	6	0	6
Papum Pare	TARASSO	Dullung	0	50	50	6	0	6
Papum Pare	MENGIO1	Mengio	0	55	55	6	0	6
Papum Pare	BORUM1	Borum	0	58	58	6	0	6
Papum Pare	TARASSO	Townbill (W)	0	58	58	6	0	6
Papum Pare	Taraso	Ania Hapa	0	60	60	6	0	6
Papum Pare	TORU1	Tashi	0	64	64	6	0	6
Papum Pare	TORU1	Kunglo (W)	0	65	65	6	0	6
Papum Pare	Balijan	Chakma - Vi	0	72	72	6	0	6
Papum Pare	DOIMUKH1	Lekha (W)	0	74	74	6	0	6
Papum Pare	LOWER BALJAN1	Holongi Patila	7	75	82	6	1	5
Papum Pare	Naharlagun	Sichir	8	75	83	6	1	5
Papum Pare	KIMINI	Durpa-II	0	89	89	6	0	6
Papum Pare	Naharlagun	Dichi	0	100	100	6	0	6
Papum Pare	TARASSO	Ramghat	0	108	108	6	0	6

Papum Pare	TORU1	Depo (W)	0	111	111	6	0	6
Papum Pare	KIMIN1	Lora-II	0	115	115	6	0	6
Papum Pare	TORU1	Mumtung Sangkang (W)	0	115	115	6	0	6
Papum Pare	Balijan	Chakma-VIII	0	119	119	6	0	6
Papum Pare	BANDERDEWA1	Kharsingasa -i	0	144	144	6	0	6
Papum Pare	ITANAGAR	Papu Nallah, Oju Mission,Royal	0	147	147	6	0	6
Papum Pare	Naharlagun	Kongra	0	147	147	6	0	6
Papum Pare	LOWER BALLJAN1	Upper Tubung	0	176	176	6	0	6
Papum Pare	ITANAGAR	Pachin Colony, Popu Village, Barapani,SRS	0	241	241	7	0	7
SIANG	Kaying	Sirum	0	19	19	6	0	6
SIANG	Pangin	Pangin H.Q.	0	60	60	6	0	6
SIANG	Rumgong	Yosing	0	88	88	6	0	6
SIANG	Rumgong	Jomlo Bari	0	95	95	6	0	6
SIANG	Rumgong	Pessing	0	319	319	7	0	7
SIANG	Riga	Riga Mobuk	0	322	322	7	0	7
SIANG	Rumgong	Jomlo Mongku	0	486	486	7	0	7
Tawang	Mukto Circle	Bongleng Rushar Kharchin	0	20	20	6	0	6
Tawang	Tawang Circle	Yusum	0	21	21	6	0	6
Tawang	Tawang Circle	Changprong	0	39	39	6	0	6
Tawang	Lhou	Khamba	0	52	52	6	0	6
Tawang	Dudunghar	Ramyang	0	56	56	6	0	6
Tawang	Kitpi Circle	Kralling	0	62	62	6	0	6
Tawang	Lumla	Pharmay	0	70	70	6	0	6
Tawang	Lumla	Sazo	0	79	79	6	0	6
Tawang	Dudunghar	Dongmereng	0	98	98	6	0	6
Tawang	Tawang Circle	Bumteng	0	102	102	6	0	6
Tawang	Lumla	Yabab	0	148	148	6	0	6
Tawang	Mukto Circle	Sherjong Mukto H.Q.	0	155	155	6	0	6
Tawang	Zemithang	Kharman	0	226	226	7	0	7
Tawang	Kitpi Circle	Khrinu	0	276	276	7	0	7
Tawang	Zemithang	Shoktsen	0	338	338	7	0	7
Tawang	Lumla	Kharteng	0	491	491	7	0	7
Tirap	LAZU	Sinu Raho-III	0	12	12	5	0	5
Tirap	KAPU	Old Tupi-II	0	19	19	6	0	6
Tirap	KAPU	Kapu-I	0	24	24	6	0	6
Tirap	SOHA	Phinting-I	0	30	30	6	0	6
Tirap	KHONSA	Thinsa-I	0	37	37	6	0	6
Tirap	KHELA LAMSA	Kolagoan-I	0	43	43	6	0	6
Tirap	KHONSA	Khonsa-III	0	59	59	6	0	6
Tirap	SOHA	Borduria-I	0	82	82	6	0	6
Upper Siang	Katan	Katan H.Q.	0	27	27	6	0	6
Upper Siang	Tuting	Pekong	0	47	47	6	0	6
Upper Siang	Geku	Geku H.Q.	0	104	104	6	0	6
Upper Siang	Katan	Padu Tangkum	0	110	110	6	0	6
Upper Siang	Geku	Ramku	0	126	126	6	0	6
Upper Siang	Mariyang	New Millang	0	252	252	7	0	7
Upper Siang	Yingkiong	Simong	0	576	576	7	0	7
Upper Siang	Yingkiong	Gette	0	818	818	7	0	7
Upper Subansiri	Taliha	Papa	0	11	11	5	0	5
Upper Subansiri	Puchi Geko	Lut Muri	0	13	13	5	0	5
Upper Subansiri	Chetam (Peer Yapu)	Ruji	0	14	14	6	0	6

Upper Subansiri	Taliha	Motung	0	25	25	6	0	6
Upper Subansiri	Dumporijo	Beak Rijo	0	26	26	6	0	6
Upper Subansiri	Taliha	Chinkumuri	0	31	31	6	0	6
Upper Subansiri	Dumporijo	Yaipu	0	32	32	6	0	6
Upper Subansiri	Taliha	Ningtemuri	0	34	34	6	0	6
Upper Subansiri	Nacho	Chaklik	0	34	34	6	0	6
Upper Subansiri	Chetam (Peer Yapu)	Batum	0	39	39	6	0	6
Upper Subansiri	Dumporijo	Bator	0	40	40	6	0	6
Upper Subansiri	Payeng	Neignu	0	42	42	6	0	6
Upper Subansiri	Puchi Geko	Dakpe	0	44	44	6	0	6
Upper Subansiri	Taliha	Ngute	0	44	44	6	0	6
Upper Subansiri	Payeng	Abiajobe	0	47	47	6	0	6
Upper Subansiri	Taliha	Chebamara	0	50	50	6	0	6
Upper Subansiri	Daporijo	Lejirijo	0	53	53	6	0	6
Upper Subansiri	Dumporijo	Pojorijo	0	57	57	6	0	6
Upper Subansiri	Taliha	Pillingmaling	0	58	58	6	0	6
Upper Subansiri	Dumporijo	Old Hane	0	58	58	6	0	6
Upper Subansiri	Taliha	Bogne	0	60	60	6	0	6
Upper Subansiri	Taliha	Sinamsing	0	64	64	6	0	6
Upper Subansiri	Siyum	Jenering	0	65	65	6	0	6
Upper Subansiri	Baririjo	Richi Maro	0	66	66	6	0	6
Upper Subansiri	Taliha	Taliha H.Q.	0	73	73	6	0	6
Upper Subansiri	Baririjo	Tode	0	96	96	6	0	6
Upper Subansiri	Baririjo	Tamaripa	0	100	100	6	0	6
Upper Subansiri	Siyum	Byammer	0	166	166	6	0	6
Upper Subansiri	Baririjo	Tasi Doni	0	181	181	7	0	7
Upper Subansiri	Dumporijo	Bui	0	215	215	7	0	7
West Kameng	Nafra	Nafra H.Q.	0	16	16	6	0	6
West Kameng	Singchung	New Kaspi	0	22	22	6	0	6
West Kameng	Nafra	Longtin	0	23	23	6	0	6
West Kameng	Singchung	Wawa Dzong-2	0	30	30	6	0	6
West Kameng	Dirang	Shingphung	0	35	35	6	0	6
West Kameng	Dirang	Tinghai Hamlet	0	39	39	6	0	6
West Kameng	Kalaktang	Samphung	0	42	42	6	0	6
West Kameng	Balemu	Balemu H.Q.	0	46	46	6	0	6
West Kameng	Kalaktang	Damachang New Betali	0	48	48	6	0	6
West Kameng	Nafra	Lapusa	0	59	59	6	0	6
West Kameng	Bhalukpong	Tippi	0	68	68	6	0	6
West Kameng	Dirang	Bishum Village	0	80	80	6	0	6
West Kameng	Dirang	Yewang(Jyoti Nagar)	0	91	91	6	0	6
West Kameng	Dirang	Thembang	0	101	101	6	0	6
West Kameng	Kamengbari-Doimara	Doimara	0	119	119	6	0	6
West Kameng	Dirang	Donglok	0	119	119	6	0	6
West Kameng	Dirang	Lubrang	0	137	137	6	0	6
West Kameng	Dirang	Dundri	0	148	148	6	0	6
West Kameng	Dirang	Sandan	0	155	155	6	0	6
West Kameng	Shergaon	Tenzingaon	0	231	231	7	0	7
West Kameng	Dirang	Nyukmadung	0	365	365	7	0	7
West Kameng	Shergaon	Shergaon	0	414	414	7	0	7
West Siang	Darak	Degi Potom	0	11	11	5	0	5
West Siang	Monigong	Nema Sibo	0	17	17	6	0	6

West Siang	Tirbin	Dedu Doke	0	26	26	6	0	6
West Siang	Liromoba	Ligo	0	26	26	6	0	6
West Siang	Basar	Sibe	0	29	29	6	0	6
West Siang	Basar	Nyobom(Old Market)	0	34	34	6	0	6
West Siang	Liromoba	Doko Putu	0	37	37	6	0	6
West Siang	Basar	Chirne	0	42	42	6	0	6
West Siang	Mechuka	Rego	0	43	43	6	0	6
West Siang	Tirbin	Pira	0	46	46	6	0	6
West Siang	Monigong	Changrang	0	50	50	6	0	6
West Siang	Daring	Rilu	0	59	59	6	0	6
West Siang	Mechuka	Pharge	0	62	62	6	0	6
West Siang	Likabali	Bali	0	75	75	6	0	6
West Siang	Monigong	Simuging	0	80	80	6	0	6
West Siang	Monigong	Tanghak Yingkiong	0	94	94	6	0	6
West Siang	Likabali	Kuntor	0	104	104	6	0	6
West Siang	Aalo	Logum Jini	0	132	132	6	0	6
West Siang	Aalo	Tadin	0	135	135	6	0	6
West Siang	Likabali	Liru	0	161	161	6	0	6
West Siang	Basar	Sago	0	162	162	6	0	6
West Siang	Monigong	Karle	0	222	222	7	0	7
		<b>Total</b>	<b>733</b>	<b>47231</b>	<b>47964</b>	<b>2241</b>	<b>20</b>	<b>2221</b>

a: District Name      g : Number of units to sample  
b: Block Name        h: Buffalo Proportion  
c: Village Name      i: Cattle Proportion  
d: Buffalo Population  
e: Cattle Population  
f: Buffalo + Cattle Population

**FMD/SEROSUR/NIVEDI/Assam\_4/2024****Stratified Random Sampling:**

Species Selected for Stratification = Cattle + Buffalo

Number of Villages Having 100 + (Cattle + Buffalo) = 16553

Prevalence level (Estimated from 2021,2022,2023 surveillance) = 0.22

Cluster Level (Adjusted for herd immunity level) = 0.022

Sensitivity of the test used = 0.9

Total No of Villages (Clusters) Selected = 150(+15 Villages Reserved)

Total No of Animals to be Sampled = 1800

DISTRICT_NAME (a)	BLOCK_NAME (b)	VILLAGE_NAME (c)	Buffalo Population (d)	Cattle Population (e)	Buffalo + Cattle Population (f)	Number of units to sample (g)	Buffalo Proportion (h)	Cattle Proportion (i)
BAKSA	Tamulpur	Niz Defeli	2	2218	2220	12	0	12
Barpeta	Barpeta	Khandar Kur	19	387	406	12	1	11
Barpeta	Baghbor	Mowkhuawa Char NC	50	500	550	12	1	11
Barpeta	Barpeta	Kharuapara	14	596	610	12	0	12
<b>Barpeta*</b>	<b>Barpeta</b>	<b>Kahikuchi</b>	<b>26</b>	<b>1100</b>	<b>1126</b>	<b>12</b>	<b>0</b>	<b>12</b>
Barpeta	Barpeta	Khahlarvitha	0	1195	1195	12	0	12
Biswanath	Biswanath	No 1 Diring Pathar	0	228	228	12	0	12
Biswanath	Helem	GHIMORUJAN	5	410	415	12	0	12
Biswanath	Gohpur	KALMAUGURI	0	510	510	12	0	12
<b>Biswanath*</b>	<b>Helem</b>	<b>TINIKHANIA</b>	<b>0</b>	<b>685</b>	<b>685</b>	<b>12</b>	<b>0</b>	<b>12</b>
Biswanath	Biswanath	RANGAMRI	0	878	878	12	0	12
BONGAIGAON	Bijni (Pt )	Palengbari -1	0	367	367	12	0	12
BONGAIGAON	jangram	Lotibari pt I	10	528	538	12	0	12
BONGAIGAON	Bijni (Pt )	Kawadi(Sonaikhola) No 2	0	983	983	12	0	12
BONGAIGAON	Bijni (Pt )	Chowraguri	2	1611	1613	12	0	12
Cachar	Katigora	Karaikandi Pt-I	5	139	144	12	0	12
Cachar	Silchar	Hathirhar Pt-I (Motirhar)	36	183	219	12	2	10
Cachar	Lakhipur	Kanakpur-II	0	378	378	12	0	12
Cachar	Sonai	Kachudaram Pt-III	108	288	396	12	3	9
Cachar	Silchar	Protap pur F V	28	863	891	12	0	12
Cachar	Lakhipur	Kaptanpur-IX	48	903	951	12	1	11
<b>Cachar*</b>	<b>Silchar</b>	<b>Uttar Krishnapur Pt-II</b>	<b>2</b>	<b>965</b>	<b>967</b>	<b>12</b>	<b>0</b>	<b>12</b>
Chirang	Sidli (Pt)	Juiloga	0	373	373	12	0	12
Chirang	Bijni (Pt)	Khungkhurajhora	0	1345	1345	12	0	12
DARRANG	Dalgaon(Pt)	Barkala Bagicha	0	859	859	12	0	12
DARRANG	Dalgaon(Pt)	Jangalpara	4	1021	1025	12	0	12
DHEMAJI	Dhemaji	Gohain Gaon (Kha)	0	112	112	12	0	12
DHEMAJI	Dhemaji	Boloma	0	153	153	12	0	12
<b>DHUBRI*</b>	<b>Dhemaji</b>	<b>Barpatoria</b>	<b>0</b>	<b>230</b>	<b>230</b>	<b>12</b>	<b>0</b>	<b>12</b>
DHEMAJI	Jonai	Junbor	0	237	237	12	0	12
DHEMAJI	Jonai	Borong Krishnapur Ahom	0	251	251	12	0	12
DHEMAJI	Jonai	Rayang Kuli	0	260	260	12	0	12
DHEMAJI	Jonai	No 1 Tarajan	0	283	283	12	0	12
DHEMAJI	Jonai	No 2 Sirampurua	7	388	395	12	0	12
<b>DHEMAJI*</b>	<b>Sissiborgaon</b>	<b>Brahmapur Kachari</b>	<b>0</b>	<b>512</b>	<b>512</b>	<b>12</b>	<b>0</b>	<b>12</b>
DHEMAJI	Jonai	Missamara Annapur	0	545	545	12	0	12
DHEMAJI	Jonai	Bijoypur Ujani	15	574	589	12	0	12
DHEMAJI	Sissiborgaon	Maj Debera	0	645	645	12	0	12
DHUBRI	Bilasipara(Pt)	BOALKAMRI Pt-III	22	252	274	12	1	11

DHUBRI	Gosaigaon (Pt)	TOLOAGAON	0	423	423	12	0	12
<b>DHUBRI*</b>	<b>Agamoni</b>	<b>PACHIM RATIADAHA Pt-II</b>	<b>5</b>	<b>419</b>	<b>424</b>	<b>12</b>	<b>0</b>	<b>12</b>
DHUBRI	Dhubri	CHARALDANGA	0	1997	1997	12	0	12
DHUBRI	Dhubri	KOLAPAKANI Pt-II	41	3283	3324	12	0	12
Dibrugarh	Moran	Moina Gaon No 1	0	122	122	12	0	12
Dibrugarh	Moran	Roshipather Nepali	0	173	173	12	0	12
Dibrugarh	Tengakhat	Duliajan No 1	0	283	283	12	0	12
<b>Dibrugarh*</b>	<b>Naharkatiya</b>	<b>Murhani</b>	<b>12</b>	<b>332</b>	<b>344</b>	<b>12</b>	<b>0</b>	<b>12</b>
Dibrugarh	Naharkatiya	Disang Kinar Bangali	0	345	345	12	0	12
Dibrugarh	Tengakhat	Madhuting T E 37/139	0	579	579	12	0	12
Dibrugarh	Chabua	Laimekuri Chapori	373	644	1017	12	4	8
Dibrugarh	Dibrugarh West	Tingkhong Gaon	0	1054	1054	12	0	12
Dima Hasao	Mahur	Thaiphungdisa	199	0	199	12	12	0
<b>Dima Hasao*</b>	<b>Mahur</b>	<b>Longrung</b>	<b>234</b>	<b>10</b>	<b>244</b>	<b>12</b>	<b>12</b>	<b>0</b>
Dima Hasao	Haflong	Rongpangdisa	414	0	414	12	12	0
Dima Hasao	Haflong	Paiding	680	0	680	12	12	0
Goalpara	Matia	Simlitora Pt-II	0	241	241	12	0	12
Goalpara	Matia	Gathiapara-	0	586	586	12	0	12
Goalpara	Ranjuli	Bijoypur Bongaon-	0	608	608	12	0	12
Goalpara	Balijana	Noon Khowa Pt-II	20	733	753	12	0	12
Goalpara	Matia	Baladmari Char-Pt-II	32	1080	1112	12	0	12
<b>Golaghat*</b>	<b>Sarupathar</b>	<b>MILON GAON</b>	<b>0</b>	<b>129</b>	<b>129</b>	<b>12</b>	<b>0</b>	<b>12</b>
Golaghat	Morangi	Owgurichapori	0	306	306	12	0	12
Golaghat	Sarupathar	Joyapather No.1	0	478	478	12	0	12
Golaghat	Sarupathar	Jonakipather No.1	0	650	650	12	0	12
Golaghat	Golaghat	NO 1 BORJAN	170	1522	1692	12	1	11
Golaghat	Bokakhat	PANBARI N C	0	2963	2963	12	0	12
Hailakandi	Lala	Bangangar Grant	17	594	611	12	0	12
<b>Hailakandi*</b>	<b>Katlichara</b>	<b>Killarbhakh</b>	<b>128</b>	<b>616</b>	<b>744</b>	<b>12</b>	<b>2</b>	<b>10</b>
Hojai	Hojai	Warigedeng(Waringendng )	0	484	484	12	0	12
Hojai	Hojai	Malik Basti	4	1609	1613	12	0	12
Jorhat	Teok	SELENG GAON	0	432	432	12	0	12
Jorhat	Titabor	MORIA SAYEK	0	526	526	12	0	12
Jorhat	Teok	KOTIKUCHIA GAON	125	1316	1441	12	1	11
Jorhat	Mariani	LAHING GAON	0	5800	5800	12	0	12
Kamrup	Rangia (PT)	7) Gogmalacha	0	103	103	12	0	12
Kamrup	Boko	Gizang	0	331	331	12	0	12
<b>Kamrup*</b>	<b>Kamalpur</b>	<b>Barpalaha</b>	<b>0</b>	<b>425</b>	<b>425</b>	<b>12</b>	<b>0</b>	<b>12</b>
Kamrup	Nagarbera	1 No Jugipara Pathar	0	508	508	12	0	12
Kamrup	Nagarbera	Baruah Pathar 1 No	43	900	943	12	1	11
Kamrup	Chaygaon	No.1 Balashidhi	0	962	962	12	0	12
Kamrup	Rangia (PT)	Pitambar Hatbajali	12	1459	1471	12	0	12
Kamrup (M)	Sonapur	Topatoli N.C	0	380	380	12	0	12
Kamrup (M)	Sonapur	Amseng N.C.	0	2621	2621	12	0	12
Karbi Anglong	Phuloni	Pataram Timung	0	117	117	12	0	12
Karbi Anglong	Phuloni	Ram Sing Tisso	0	143	143	12	0	12
<b>Karbi Anglong*</b>	<b>Phuloni</b>	<b>Nijdeng Gaon</b>	<b>0</b>	<b>150</b>	<b>150</b>	<b>12</b>	<b>0</b>	<b>12</b>
Karbi Anglong	Silonijan	Sarthe Takbi	0	175	175	12	0	12
Karbi Anglong	Diphu	Sing Teron Gaon	0	200	200	12	0	12
Karbi Anglong	Phuloni	Hemari Timo	0	210	210	12	0	12
Karbi Anglong	Phuloni	Sarthe Ronhang	0	247	247	12	0	12



Karbi Anglong	Bakulia	Bakulia (TC) - Ward No. 6	0	290	290	12	0	12
Karbi Anglong	Diphu	Rengma Bosti	0	348	348	12	0	12
Karbi Anglong	Phuloni	Sarlok Pathar	0	378	378	12	0	12
Karbi Anglong	Silonijan	Dakhara Hide Bey	0	430	430	12	0	12
Karbi Anglong	Phuloni	Pub-Dikharu	0	451	451	12	0	12
Karbi Anglong	Bakulia	Bakulia (TC) - Ward No. 2	4	503	507	12	0	12
Karbi Anglong	Diphu	Diphu Ward No.-6	0	809	809	12	0	12
Karimganj	Ramkrishnanagar	Fakua Colony	8	133	141	12	1	11
Karimganj	Ramkrishnanagar	Mangalpur	34	169	203	12	2	10
Karimganj	Nilambazar	Surjyadas	3	208	211	12	0	12
<b>Karimganj*</b>	<b>Nilambazar</b>	<b>Khagkandi</b>	<b>28</b>	<b>206</b>	<b>234</b>	<b>12</b>	<b>1</b>	<b>11</b>
Karimganj	Patharkandi	Baroputni	47	221	268	12	2	10
Karimganj	Ramkrishnanagar	Purba Harinagar	144	142	286	12	6	6
Karimganj	Ramkrishnanagar	Bhutupunjee (Tripura Section)	0	472	472	12	0	12
Karimganj	Ramkrishnanagar	Khalorbond	170	589	759	12	3	9
Karimganj	Ramkrishnanagar	Anipur T E	4	1082	1086	12	0	12
Karimganj	Ramkrishnanagar	Rajarampur T E	10	1396	1406	12	0	12
Kokrajhar	Bagribari (Pt)	Khanabari Ariani Pt-II	0	206	206	12	0	12
Kokrajhar	Kokrajhar	Nayekgaon Pt -II	0	309	309	12	0	12
Kokrajhar	Kokrajhar	Maligaon Forest Village	12	318	330	12	0	12
Kokrajhar	Bhowaguri	Panjani Pt-I	13	616	629	12	0	12
<b>Kokrajhar*</b>	<b>Gossaigaon (Pt)</b>	<b>Borobil FV</b>	<b>8</b>	<b>682</b>	<b>690</b>	<b>12</b>	<b>0</b>	<b>12</b>
Lakhimpur	Dhakuakhana(Pt-I)	Lahibari	0	171	171	12	0	12
Lakhimpur	Kadam	No 2 Lalpani	0	276	276	12	0	12
Lakhimpur	Dhakuakhana(Pt-I)	N C Chandri Miri	0	593	593	12	0	12
Lakhimpur	Suban	Kekuri Bebejia NC	0	755	755	12	0	12
Lakhimpur	North Lakhimpur	Ajaraguri	0	876	876	12	0	12
Lakhimpur	Kadam	No 1 Badhakara	0	911	911	12	0	12
Lakhimpur	North Lakhimpur	Dafala kata NC	102	929	1031	12	1	11
Majuli	Majuli	Kerala Gaon	16	586	602	12	0	12
Majuli	Majuli	Major ChaporiNc	503	2682	3185	12	2	10
Morigaon	Bhuragaon	Holoukanda	0	321	321	12	0	12
Morigaon	Mikirbheta	Radhala	2	671	673	12	0	12
<b>Morigaon*</b>	<b>Mayong</b>	<b>Paliguri</b>	<b>0</b>	<b>756</b>	<b>756</b>	<b>12</b>	<b>0</b>	<b>12</b>
Morigaon	Marigaon	Gunamara No 2	13	1626	1639	12	0	12
Nagaon	Dhing	Kazali Pathar	0	375	375	12	0	12
Nagaon	Samaguri	Chilimkhowa	0	527	527	12	0	12
Nagaon	Raha	Dighali Ati	7	616	623	12	0	12
Nagaon	Raha	Puti Kalong	0	901	901	12	0	12
Nagaon	Dhing	Kandhuli Mari No 2	43	1933	1976	12	0	12
Nalbari	Ghograpar(Pt)	6 Kathara	0	239	239	12	0	12
Nalbari	Ghograpar(Pt)	1 Khatikuchi	0	633	633	12	0	12
Nalbari	Nalbari	1 Niz Bahjani	0	963	963	12	0	12
Nalbari	Barkhetri	2 2 No -do-	416	1555	1971	12	3	9
Sibsagar	Amguri	Balamia Chawdang	0	429	429	12	0	12
Sibsagar	Amguri	Rudra Sagar	8	475	483	12	0	12
Sibsagar	Dimow	Boreodhai	0	958	958	12	0	12
Sibsagar	Sibsagar	Puria	21	1130	1151	12	0	12
Sonitpur	Chariduar	Bokagaon Sapori	0	126	126	12	0	12
Sonitpur	Tezpur	Jagluwani	0	366	366	12	0	12
Sonitpur	Dhekiajuli (Pt)	Balisuti Bangali	0	399	399	12	0	12

Sonitpur	Tezpur	Jorgarh	63	511	574	12	1	11
Sonitpur	Na-Duar	F.S 14/9 Diplonga	0	1989	1989	12	0	12
Sonitpur	Tezpur	Niz-Bihaguri	37	4106	4143	12	0	12
Sonitpur	Tezpur	Bhalukekhowa Gaon	0	4646	4646	12	0	12
Soraideu	Sonari	Boroh gaon	7	406	413	12	0	12
Soraideu	Sonari	Singoritol Bangali	0	691	691	12	0	12
South Salmara	South Salmara	Nateseralga Pt II (Natinerlga Pt II)	56	501	557	12	1	11
South Salmara	South Salmara	Chakirchar	36	2076	2112	12	0	12
Tinsukia	Tinsukia	No 2 Dhulijan Habi Gaon	0	164	164	12	0	12
Tinsukia	Margherita	Bhim Pathar	0	249	249	12	0	12
Tinsukia	Doom Dooma	Baghjan Gaon	0	314	314	12	0	12
Tinsukia	Margherita	Mahong Gaon No 2	0	386	386	12	0	12
Tinsukia	Tinsukia	No-2 Naziratng Gaon	0	431	431	12	0	12
Tinsukia	Doom Dooma	Kokora Toli Gaon	0	489	489	12	0	12
Tinsukia	Tinsukia	Dhekiajuri Bongali Gaon	0	579	579	12	0	12
Tinsukia	Doom Dooma	Betjan T E 297 Nlr	770	4752	5522	12	2	10
Udalguri	Harisingha	Merbangchuba	0	302	302	12	0	12
Udalguri	Udalguri	Chenialpara	0	570	570	12	0	12
Udalguri	Harisingha	Kalikhola	9	937	946	12	0	12
Udalguri	Udalguri	Daigola (Khoyerbari Pathar)	0	1317	1317	12	0	12
West Karbi Anglong	Donka	Bakripanghaja Goan	2	185	187	12	0	12
West Karbi Anglong	Donka	Chengcheng Bill	0	539	539	12	0	12
West Karbi Anglong	Donka	Sat Song R F	0	880	880	12	0	12
West Karbi Anglong	Donka	Donkamokam (TC) - Ward No.1	0	2797	2797	12	0	12
<b>Total</b>			<b>5508</b>	<b>125776</b>	<b>131284</b>	<b>1980</b>	<b>91</b>	<b>1889</b>

\*Reserved villages to be used for sampling if any selected village in given district is not accessible, having logistic problem or any other issues

a: District Name	g : Number of units to sample	<b>Unreserved Villages 150</b>	<b>1800</b>
b: Block Name	h: Buffalo Proportion	<b>Reserved Villages 15</b>	<b>180</b>
c: Village Name	i: Cattle Proportion	<b>Total Samples</b>	<b>1980</b>
d: Buffalo Population			
e: Cattle Population			
f: Buffalo + Cattle Population			

**FMD/SEROSUR/NIVEDI/Bihar\_5/2024****Stratified Random Sampling:**

Species Selected for Stratification = Cattle + Buffalo

Number of Villages Having 100 + (Cattle + Buffalo) = 18799

Prevalence Level (Estimated from 2021,2022,2023 Surveillance) = 0.21

Cluster Level (Adjusted for herd immunity level) = 0.01

Sensitivity of the test used = 0.9

Total No of Villages (Clusters) Selected = 375

Total No of Animals to be Sampled = 4773

DISTRICT_NAME (a)	BLOCK_NAME (b)	VILLAGE_NAME (c)	Buffalo Population (d)	Cattle Population (e)	Buffalo + Cattle Population (f)	Number of units to sample (g)	Buffalo Proportion (h)	Cattle Proportion (i)
Araria	Kursakatta	Batraha	7	541	548	13	0	13
Araria	Araria	Khangara	73	1082	1155	13	1	12
Araria	Kursakatta	Khajurbari	313	891	1204	13	3	10
Araria	Araria	Araria (M) - Ward No.6	585	1179	1764	13	4	9
Araria	Jokihat	Kakorha	122	1673	1795	13	1	12
Araria	Narpatganj	Rewahi	678	1864	2542	13	3	10
Arwal	Karpi	Durra	345	172	517	13	9	4
Arwal	Kurtha	Nighwan	1000	567	1567	13	8	5
Aurangabad	Obra	Sakarkhori	68	114	182	12	4	8
Aurangabad	Rafiganj	Baddopur	79	169	248	12	4	8
Aurangabad	Daudnagar	Daudnagar (M) - Ward No.13	84	187	271	12	4	8
Aurangabad	Deo	Bhadokhar	28	268	296	12	1	11
Aurangabad	Goh	Munrawa	47	271	318	12	2	10
Aurangabad	Rafiganj	Chenwan	82	253	335	12	3	9
Aurangabad	Kutumba	Ordih	107	294	401	13	3	10
Aurangabad	Kutumba	Chilki	153	372	525	13	4	9
Aurangabad	Rafiganj	Kutkuri	78	540	618	13	2	11
Aurangabad	Rafiganj	Karuna Baruna	277	350	627	13	6	7
Aurangabad	Madanpur	War Khas	136	585	721	13	2	11
Aurangabad	Daudnagar	Mahawar	397	679	1076	13	5	8
Aurangabad	Aurangabad	AURANGABAD-WARD NO. 31	311	969	1280	13	3	10
Banka	Katoria	Tola Kodar Khosa	0	112	112	12	0	12
Banka	Katoria	Tola Hazari Khurd	0	117	117	12	0	12
Banka	Chanan	Tola Bank	6	271	277	12	0	12
Banka	Chanan	Tola Guhjora	6	362	368	13	0	13
Banka	Chanan	Tola Bargoian	0	368	368	13	0	13
Banka	Amarpur	Barmasia	59	352	411	13	2	11
Banka	Barahat	Kachmachia	5	432	437	13	0	13
Banka	Katoria	Domsarni	10	441	451	13	0	13
Banka	Dhuraiya	Malia Chak	120	386	506	13	3	10
Banka	Shambhuganj	Titih	84	525	609	13	2	11
Banka	Dhuraiya	Kathauni	180	469	649	13	4	9
Banka	Phulidumar	Tola Dhawabaran	39	642	681	13	1	12
Banka	Chanan	Tola Dhawakal	0	702	702	13	0	13
Banka	Amarpur	Kamdeopur	140	742	882	13	2	11
Banka	Chanan	Tola Bakidih	0	903	903	13	0	13
Banka	Barahat	Bhatdiha	22	1012	1034	13	0	13
Banka	Bausi	Bhikhan Pur	242	967	1209	13	3	10
Banka	Belhar	Tola Belhar	613	1873	2486	13	3	10

Begusarai	Bhagwanpur	Raja Ramdadpur	3	226	229	12	0	12
Begusarai	Mansurchak	Nayatol	102	287	389	13	3	10
Begusarai	Mansurchak	Agapur	109	484	593	13	2	11
Begusarai	Garhpura	Harakpura	86	598	684	13	2	11
Begusarai	Begusarai	Begusarai (M) - Ward No.18	245	1454	1699	13	2	11
Begusarai	Chhorahi	Harirampur Tola	268	4690	4958	13	1	12
Bhagalpur	Goradih	Sadi Salempur	96	61	157	12	7	5
Bhagalpur	Sonhaua	Nathuchak	5	457	462	13	0	13
Bhagalpur	Goradih	Punakh	522	358	880	13	8	5
Bhagalpur	Pirpanti	Moheshram	356	580	936	13	5	8
Bhagalpur	Kharik	Baluachak	303	703	1006	13	4	9
Bhagalpur	Pirpanti	Badlujanj	1516	486	2002	13	10	3
Bhagalpur	Ismailpur	Kamlakund	865	1336	2201	13	5	8
Bhagalpur	Sabour	Bagder	1021	1237	2258	13	6	7
Bhagalpur	Sonhaua	Arar	1097	1955	3052	13	5	8
Bhojpur	Charpokhari	Saropur	162	24	186	12	10	2
Bhojpur	Bebea	Nausha Tanr	166	69	235	12	8	4
Bhojpur	Agiaon	Tara Chak	280	83	363	13	10	3
Bhojpur	Agiaon	Chhaprapur	292	82	374	13	10	3
Bhojpur	Shahpur	Suremanpur	270	129	399	13	9	4
Bhojpur	Tarari	Shankar Dih	340	237	577	13	8	5
Bhojpur	Barhara	Gazipur Farhada	228	526	754	13	4	9
Bhojpur	Sahar	Chak Chaudhari	678	166	844	13	10	3
Bhojpur	Piro	Barao	831	329	1160	13	9	4
Bhojpur	Piro	Naek Tola Jangal Mahal	428	1167	1595	13	3	10
Buxar	Itarhi	Chandu Dehra	84	90	174	12	6	6
Buxar	Rajpur	Siri Kantpur	70	151	221	12	4	8
Buxar	Itarhi	Debkali Dharampura	212	88	300	12	8	4
Buxar	Rajpur	Dulpha	272	226	498	13	7	6
Buxar	Chaugain	Amsari	228	347	575	13	5	8
Buxar	Chaugain	Ojhabarawan	331	480	811	13	5	8
Buxar	Nawanagar	Chanwath	479	613	1092	13	6	7
Buxar	Nawanagar	Manahatha	696	533	1229	13	7	6
Darbhanga	Kusheshwar Asthan	Siripur Urf Sukmarpur	66	131	197	12	4	8
Darbhanga	Hayaghat	Majhauia Bisaipatti	62	186	248	12	3	9
Darbhanga	Bahadurpur	Az Rakbe Basdeopur	261	91	352	12	9	3
Darbhanga	Darbhanga	Shahbazpur Bhulka	244	290	534	13	6	7
Darbhanga	Kusheshwar Asthan	Asman	103	628	731	13	2	11
Darbhanga	Hanumannagar	Godaipatti	292	574	866	13	4	9
Darbhanga	Tardih	Mahia	410	679	1089	13	5	8
Darbhanga	Darbhanga	Makhnahi	525	682	1207	13	6	7
Darbhanga	Singhwara	Asthua	846	427	1273	13	9	4
Darbhanga	Gora Bauram	Punach	995	620	1615	13	8	5
Gaya	Tekari	Tikari (M) - Ward No.1	47	100	147	12	4	8
Gaya	Gurua	Aila	72	111	183	12	5	7
Gaya	Gaya Town C.D.Block	Mandaui	49	168	217	12	3	9
Gaya	Gaya Town C.D.Block	Kumar Bigha	195	39	234	12	10	2
Gaya	Barachatti	Dahiyar	77	160	237	12	4	8
Gaya	Fatehpur	Majhla	78	220	298	12	3	9
Gaya	Dumaria	Ramdohar	77	316	393	13	3	10
Gaya	Wazirganj	Dhandhar	114	300	414	13	4	9

Gaya	Wazirganj	Naudiha Kalan	12	426	438	13	0	13
Gaya	Konch	Usas	187	273	460	13	5	8
Gaya	Neem Chak Bathani	Sonsa Dharmu Chak	195	295	490	13	5	8
Gaya	Gaya Town C.D.Block	Siarbhuka	285	235	520	13	7	6
Gaya	Imamganj	Pokhari	112	517	629	13	2	11
Gaya	Paraiya	Kastha	220	424	644	13	4	9
Gaya	Paraiya	Kosdihara	259	411	670	13	5	8
Gaya	Tikari	Musi	315	392	707	13	6	7
Gaya	Dobhi	Bariya	144	637	781	13	2	11
Gaya	Tikari	Sivnagar	396	517	913	13	6	7
Gaya	Dobhi	Musehna	0	983	983	13	0	13
Gaya	Gururu	Dabur	394	942	1336	13	4	9
Gaya	Sherghati	Cherki	220	1251	1471	13	2	11
Gaya	Gaya	Gaya (M Corp.) - Ward No.2	640	919	1559	13	5	8
Gopalganj	Hathua	Manni Chhappar	10	95	105	12	1	11
Gopalganj	Kuchaikote	Parsauni Panre	44	106	150	12	4	8
Gopalganj	Kuchaikote	Dalea	79	97	176	12	5	7
Gopalganj	Bijaiapur	Amawa	81	123	204	12	5	7
Gopalganj	Uchkagaon	Balbhaddar Patti	67	166	233	12	3	9
Gopalganj	Bijaiapur	Bamhnauli	59	185	244	12	3	9
Gopalganj	Kuchaikote	Bantail	20	245	265	12	1	11
Gopalganj	Bhorey	Bankata Jagirdari	262	148	410	13	8	5
Gopalganj	Kuchaikote	Sapahiya Khas	169	316	485	13	5	8
Gopalganj	Uchkagaon	Pakri Sirikant	208	335	543	13	5	8
Gopalganj	Gopalganj	Kankar Kund	166	454	620	13	3	10
Gopalganj	Gopalganj	Khawajepur	95	578	673	13	2	11
Gopalganj	Baikunthpur	Bankati	343	1206	1549	13	3	10
Jamui	Chakai	Tola Bhikhnidih	16	152	168	12	1	11
Jamui	Jhajha	Tola Ranga Khurd	20	278	298	12	1	11
Jamui	Chakai	Tola Murlid	0	315	315	12	0	12
Jamui	Khaira	Chaukitanr Deyaldih	55	334	389	13	2	11
Jamui	Chakai	Tola Banpokhar	0	532	532	13	0	13
Jamui	Sono	Tola Baijadih	0	539	539	13	0	13
Jamui	JHAJHA	JHAJHA (NP) 13	146	415	561	13	3	10
Jamui	Sikandra	Mahadeo Simaria	138	446	584	13	3	10
Jamui	Jhajha	Tola Tara Kura Nawadih	535	109	644	13	11	2
Jamui	Sikandra	Lohanda	268	667	935	13	4	9
Jamui	Islamnagar Aliganj	Ram Sagar Hilsa	430	700	1130	13	5	8
Jamui	Jhajha	Tola Barajor	110	1172	1282	13	1	12
Jamui	Chakai	Tola Ranuadih	8	1382	1390	13	0	13
Jamui	Chakai	Tola Basbutia	0	1487	1487	13	0	13
Jamui	Jhajha	Tola Burhikhar	453	1329	1782	13	3	10
Jehanabad	Ratni Faridpur	Mudhara	157	125	282	12	7	5
Jehanabad	Kako	Bhelawar	75	270	345	12	3	9
Jehanabad	Hulasganj	Ginji	153	334	487	13	4	9
Jehanabad	Makhdumpur	Tehta	326	490	816	13	5	8
Jehanabad	Kako	Mainawan	544	489	1033	13	7	6
Kaimur (Bhabua)	Ramgarh	Dhanautia	67	41	108	12	7	5
Kaimur (Bhabua)	Chainpur	Nandih	31	195	226	12	2	10
Kaimur (Bhabua)	Durgawati	Dhan Saray	278	39	317	12	11	1
Kaimur (Bhabua)	Kudra	Jaruha	189	154	343	12	7	5

Kaimur (Bhabua)	Chainpur	Kurain	253	93	346	12	9	3
Kaimur (Bhabua)	Bhagwanpur	Urgain	179	218	397	13	6	7
Kaimur (Bhabua)	Adhaura	Kadhar Kalan	52	438	490	13	1	12
Kaimur (Bhabua)	Durgawati	Baruri	304	247	551	13	7	6
Kaimur (Bhabua)	Ramgarh	Khorahra	471	202	673	13	9	4
Kaimur (Bhabua)	Mohania	Mujan	382	409	791	13	6	7
Kaimur (Bhabua)	Chainpur	Udai Rampur	522	431	953	13	7	6
Kaimur (Bhabua)	Bhabua	Ikhlaspur	1454	1337	2791	13	7	6
Katihar	Mansahi	Dogra Milik	15	143	158	12	1	11
Katihar	Balrampur	Baisbighi	0	237	237	12	0	12
Katihar	Balrampur	Ahuta	25	238	263	12	1	11
Katihar	Kadwa	Sonali	13	399	412	13	0	13
Katihar	Barsoi	Chhota Sikarpur	0	421	421	13	0	13
Katihar	Kadwa	Jalkar Baluganj	5	635	640	13	0	13
Katihar	Balrampur	Palsa Khanabari	0	683	683	13	0	13
Katihar	Amdabad	River Block	100	1109	1209	13	1	12
Katihar	Pranpur	Dhabaul	69	1212	1281	13	1	12
Katihar	Katihar	Tapka	76	1208	1284	13	1	12
Katihar	Amdabad	Jhula	386	947	1333	13	4	9
Katihar	Kadwa	Taiyabpur	3	1409	1412	13	0	13
Khagaria	Khagaria	Babhan Gawan	276	661	937	13	4	9
Khagaria	Alauli	Meghauna	928	4155	5083	13	2	11
Kishanganj	Terhagachh	Hawakol Khurd	16	174	190	12	1	11
Kishanganj	Bahadurganj	Dulali Milik	20	430	450	13	1	12
Kishanganj	Kochadhamin	Sehangaon	18	572	590	13	0	13
Kishanganj	Thakurganj	Ruidhasa	22	584	606	13	0	13
Kishanganj	Pothia	Chhantia	0	628	628	13	0	13
Kishanganj	Bahadurganj	Gopalpur Bairgachhi	70	1084	1154	13	1	12
Kishanganj	Kishanganj	Dheksara	105	1052	1157	13	1	12
Kishanganj	Thakurganj	Kukurbaghi	13	1898	1911	13	0	13
Kishanganj	Pothia	Budhra	249	1987	2236	13	1	12
Lakhisarai	Halsi	Matasi	120	355	475	13	3	10
Lakhisarai	Lakhisarai	Kurauta	800	273	1073	13	10	3
Lakhisarai	Halsi	Saitna Salaunja	1092	505	1597	13	9	4
Madhepura	Gwalpara	Shyam	218	551	769	13	4	9
Madhepura	Madhepura	Madhepura (M) - Ward No.1	263	703	966	13	4	9
Madhepura	Muriganj	Singhian	471	895	1366	13	4	9
Madhepura	Bihariganj	Mohanpur Nisf	625	1687	2312	13	4	9
Madhepura	Kumarkhand	Zorawarganj	893	2156	3049	13	4	9
Madhubani	Laukahi	Hardoarlaukaha	74	227	301	12	3	9
Madhubani	Benipatti	Akuli	234	168	402	13	8	5
Madhubani	Madhubani	Khanjipur	369	276	645	13	7	6
Madhubani	Ghoghardiha	Hatni	148	855	1003	13	2	11
Madhubani	Andhratharhi	Mailam	340	872	1212	13	4	9
Madhubani	Basopatti	Siriapur	555	832	1387	13	5	8
Madhubani	Bisfi	Bhoj Paraul	1135	1033	2168	13	7	6
Madhubani	Khajauli	Chandar Gobaura	1099	1775	2874	13	5	8
Madhubani	Ghoghardiha	Az Rakbe Sudai	2661	599	3260	13	11	2
Madhubani	Andhratharhi	Nanaur	1458	4892	6350	13	3	10
Munger	Munger	Munger (M) - Ward No.39	0	124	124	12	0	12
Munger	Kharagpur	Sipur Laugain	24	297	321	12	1	11

Munger	Munger	Munger (M) - Ward No.38	8	336	344	12	0	12
Munger	Sangrampur	Barhaunian	36	443	479	13	1	12
Munger	Kharagpur	Parsando	26	816	842	13	0	13
Munger	Bariarpur	Binda Diara	2972	10365	13337	13	3	10
Muzaffarpur	Marwan	Karjan Anant	20	118	138	12	2	10
Muzaffarpur	Baruraj (Motipur)	Bangra Patti	29	139	168	12	2	10
Muzaffarpur	Gaighat	Tirsatha	167	20	187	12	11	1
Muzaffarpur	Musahri	Burhnagra	53	176	229	12	3	9
Muzaffarpur	Saraiya	Gopinathpur Doghra	92	201	293	12	4	8
Muzaffarpur	Bochaha	Muradpur Kashi	201	159	360	12	7	5
Muzaffarpur	Saraiya	Rewa Dih	93	288	381	13	3	10
Muzaffarpur	Katra	Kopi Urf Narkothi	114	307	421	13	4	9
Muzaffarpur	Bandra	Bariarpur Urf Karpur	158	284	442	13	5	8
Muzaffarpur	Kurhani	Ratnauli	125	323	448	13	4	9
Muzaffarpur	Sakra	Marwan Urf Arizpur	261	227	488	13	7	6
Muzaffarpur	Dholi (Moraul)	Mahammadpur Shiuram	314	334	648	13	6	7
Muzaffarpur	Kurhani	Harpur Balra	329	322	651	13	7	6
Muzaffarpur	Gaighat	Kalyanpur Urf Bishunpurkalyan	583	137	720	13	11	2
Muzaffarpur	Katra	Singwari	417	304	721	13	8	5
Muzaffarpur	Aurai	Asmanpur	380	420	800	13	6	7
Muzaffarpur	Kanti	Akurahan Harihar	170	790	960	13	2	11
Muzaffarpur	Saraiya	Kuian	185	1086	1271	13	2	11
Muzaffarpur	Saraiya	Repura Urf Rampur Balmi	200	1292	1492	13	2	11
Nalanda	Bihar	Perhuka	164	27	191	12	10	2
Nalanda	Nagar Nausa	Akenr	329	2	331	12	12	0
Nalanda	Harnaut	Phalhanwan	217	142	359	12	7	5
Nalanda	Ekangarsarai	Barsiawan	249	213	462	13	7	6
Nalanda	Bind	Utarthu	302	210	512	13	8	5
Nalanda	Biharsharif	Bihar (M) - Ward No.39	256	303	559	13	6	7
Nalanda	Biharsharif	Bihar (M) - Ward No.4	293	406	699	13	5	8
Nalanda	Noorsarai	Chandasi	553	509	1062	13	7	6
Nalanda	Silao	Sithaura	194	1047	1241	13	2	11
Nalanda	Ben	Nohsa	583	698	1281	13	6	7
Nawada	Akbarpur	Indaul	28	180	208	12	2	10
Nawada	Sirdala	Ambadi	38	227	265	12	2	10
Nawada	Nawada	Bermi	305	143	448	13	9	4
Nawada	Akbarpur	Pachgaon	17	508	525	13	0	13
Nawada	Sirdala	Janhaul	40	540	580	13	1	12
Nawada	Sirdala	Rabio	192	576	768	13	3	10
Nawada	Rajauli	Bhaiji Bhita	210	601	811	13	3	10
Nawada	Meskaur	Belwan	6	838	844	13	0	13
Nawada	Sirdala	Ghaghat	279	1626	1905	13	2	11
Pashchim Champaran	Thakrahan	Chirchirwa	67	76	143	12	6	6
Pashchim Champaran	Chanpatia	Tola Goita	114	133	247	12	6	6
Pashchim Champaran	Gaunaha	Bairatwa	147	128	275	12	6	6
Pashchim Champaran	Mainatanr	Bhaluahia	186	163	349	12	6	6
Pashchim Champaran	Majhauia	Gudra	152	226	378	13	5	8
Pashchim Champaran	Sikta	Maswas	98	286	384	13	3	10
Pashchim Champaran	Bagaha	Padar Khap	211	326	537	13	5	8
Pashchim Champaran	Chanpatia	Mohna Kuli	425	260	685	13	8	5
Pashchim Champaran	Bagaha	Bagaha (M) - Ward No.31	532	213	745	13	9	4

Pashchim Champaran	Sidhaw	Paikaulia	351	618	969	13	5	8
Pashchim Champaran	Jogapatti	Mandhatapur	455	517	972	13	6	7
Pashchim Champaran	Bairia	Bhitaha Nizammat	233	800	1033	13	3	10
Patna	Punpun	Fahim Chak	104	31	135	12	9	3
Patna	Bikram	Bikram (NA) - Ward No.05	42	186	228	12	2	10
Patna	Naubatpur	Naubatpur (NA) - Ward No.12	117	146	263	12	5	7
Patna	Dulhin Bazar	Ular	191	130	321	12	7	5
Patna	Masaurhi	Tiskhura	214	155	369	13	8	5
Patna	Dhanarua	Sain	237	159	396	13	8	5
Patna	Paliganj	Janpur (Ct)	269	133	402	13	9	4
Patna	Phulwari	Bhusaula Danapur	83	334	417	13	3	10
Patna	Patna	Patna (M Corp.) - Ward No.14	89	563	652	13	2	11
Patna	Dinapur-Cum-Khagaul	Lakshmi Bigha	207	631	838	13	3	10
Patna	Dulhin Bazar	Sadawe	395	476	871	13	6	7
Patna	Sampatchak	Sohgi	396	626	1022	13	5	8
Patna	Naubatpur	Sarasat	593	499	1092	13	7	6
Patna	Paliganj	Jamharu	689	1032	1721	13	5	8
Patna	Dinapur-Cum-Khagaul	Jamsaut	735	1074	1809	13	5	8
Purbi Champaran	Madhuban	Jogaulia Tola Gurmhia	38	85	123	12	4	8
Purbi Champaran	Pakridayal	Pakridayal (NA) - Ward No.8	107	136	243	12	5	7
Purbi Champaran	Raxaul	Siswaniyan	132	184	316	12	5	7
Purbi Champaran	Kotwa	Belwa Madho	171	228	399	13	6	7
Purbi Champaran	Mehsi	Madhopur Phulwaria	176	229	405	13	6	7
Purbi Champaran	Pakridayal	Pakridayal (NA) - Ward No.12	209	270	479	13	6	7
Purbi Champaran	Motihari	Harajpur	477	81	558	13	11	2
Purbi Champaran	Sugauli	Roypatti	426	343	769	13	7	6
Purbi Champaran	Raxaul	Palawan	540	699	1239	13	6	7
Purbi Champaran	Raxaul	Parsauna Tapsi	759	933	1692	13	6	7
Purbi Champaran	Chiraia	Haraj Nurullahpur	879	918	1797	13	6	7
Purbi Champaran	Chiraia	Dipahi Dharharwa	1449	684	2133	13	9	4
Purbi Champaran	Piprakothi	Dhekaha (Part In Motihari) * *	778	1919	2697	13	4	9
Purnia	Jalalgarh	Khalwara	0	179	179	12	0	12
Purnia	Purnea	Purnia (M) - Ward No.23	0	333	333	12	0	12
Purnia	Dagarua	Gandbas	8	392	400	13	0	13
Purnia	Srinagar	Shabbaz	127	381	508	13	3	10
Purnia	Bhawanipur	Sonua	159	407	566	13	4	9
Purnia	Dagarua	Mathaur	8	801	809	13	0	13
Purnia	Amour	Geria	0	1000	1000	13	0	13
Purnia	Krityanand Nagar	Jokajal Marai	128	1195	1323	13	1	12
Purnia	Purnia East	Dewanganj	278	1066	1344	13	3	10
Purnia	Barhara	Latraha	404	943	1347	13	4	9
Rohtas	Dehri	Manaura	107	65	172	12	7	5
Rohtas	Karakat	Gachhai	119	88	207	12	7	5
Rohtas	Kargahar	Machandih	126	118	244	12	6	6
Rohtas	Dehri	Khudrawan	109	135	244	12	5	7
Rohtas	Akorhi Gola	Karkatpur	131	186	317	12	5	7
Rohtas	Chenari	Pia Kalan	143	175	318	12	5	7
Rohtas	Kochas	Kochas - Ward No.2	210	124	334	12	8	4
Rohtas	Dawath	Jagadhara	294	54	348	12	10	2
Rohtas	Dinara	Gigna	196	176	372	13	7	6
Rohtas	Karakat	Paraiya	323	167	490	13	9	4



Rohtas	Kargahar	Phakli	328	181	509	13	8	5
Rohtas	Dinara	Mahraurh	231	280	511	13	6	7
Rohtas	Sasaram	Gaeghat	183	447	630	13	4	9
Rohtas	Kargahar	Gori	305	623	928	13	4	9
Rohtas	Nauhatta	Tiura	1202	953	2155	13	7	6
Saharsa	Satar Kataiya	Dahaha Badh	100	297	397	13	3	10
Saharsa	Sonbarsa	Paman	237	546	783	13	4	9
Saharsa	Salkhua	Mamarkha(Mobarakpur)	236	583	819	13	4	9
Saharsa	Salkhua	Gaurdah	711	1614	2325	13	4	9
Saharsa	Nauhatta	Chandrain	2064	1697	3761	13	7	6
Samastipur	Tajpur	Sabaha	6	116	122	12	1	11
Samastipur	Dalsinghsarai	Chak Bahauddin	56	232	288	12	2	10
Samastipur	Rosera	Jarahi	32	266	298	12	1	11
Samastipur	Khanpur	Bhore Jairam	88	600	688	13	2	11
Samastipur	Ujiarpur	Bhagwanpur Kamla	187	619	806	13	3	10
Samastipur	Hasanpur	Kab Narpati Nagar	231	661	892	13	3	10
Samastipur	Ujiarpur	Akaha Bishunpur	106	925	1031	13	1	12
Samastipur	Tajpur	Bharokhra	264	779	1043	13	3	10
Samastipur	Dalsinghsarai	Purwaripatti	64	1130	1194	13	1	12
Samastipur	Kalyanpur	Birsinghpur	444	971	1415	13	4	9
Saran	Ishupur	Shampur Israuli	41	115	156	12	3	9
Saran	Ekma	Ekma (NA) - Ward No.12	187	45	232	12	10	2
Saran	Baniapur	Khabsa	82	183	265	12	4	8
Saran	Manjhi	Lejuar	19	360	379	13	1	12
Saran	Ekma	Eksar	56	335	391	13	2	11
Saran	Jalalpur	Basdila	47	386	433	13	1	12
Saran	Taraiya	Baluabikari	223	237	460	13	6	7
Saran	Baniapur	Goapipar Panti	139	469	608	13	3	10
Saran	Manjhi	Sargupur	81	530	611	13	2	11
Saran	Mashrakh	Chamaria	362	408	770	13	6	7
Saran	Manjhi	Pharusahi	135	684	819	13	2	11
Saran	Nagra	Aphaur	287	645	932	13	4	9
Saran	Manjhi	Manjhi	495	1248	1743	13	4	9
Sheikhpura	Ariari	Karki	263	271	534	13	6	7
Sheikhpura	Chewara	Chewara	471	1174	1645	13	4	9
Sheohar	Tariani Chowk	Kolson Kalan	305	80	385	13	10	3
Sheohar	Tariani Chowk	Basant Param	552	244	796	13	9	4
Sitamarhi	Bokhara	Moraon	53	56	109	12	6	6
Sitamarhi	Nanpur	Adhgaon	275	128	403	13	9	4
Sitamarhi	Belsand	Bhorahar Mal	231	294	525	13	6	7
Sitamarhi	Runisaidpur	Deona Buzurg	297	272	569	13	7	6
Sitamarhi	Pupri	Kusail	481	94	575	13	11	2
Sitamarhi	Nanpur	Mahamadpur Dalel Urf Durpur	656	459	1115	13	8	5
Sitamarhi	Riga	Rewasi Maksudpur	1064	180	1244	13	11	2
Sitamarhi	Nanpur	Hariharpur Narayan Urf Mahua	1008	787	1795	13	7	6
Sitamarhi	Majorganj	Dumri Kalan Urf Madhuban Jadu	4161	341	4502	13	12	1
Siwan	Barbaria	Kaluchhapra	83	88	171	12	6	6
Siwan	Bhagwanpur Hat	Hilsanr	34	159	193	12	2	10
Siwan	Mairwa	Dhusa	227	64	291	12	9	3
Siwan	Maharajanj	Maharajanj (NA) - Ward No.10	125	190	315	12	5	7
Siwan	Guthani	Odikhor	65	321	386	13	2	11

Siwan	Basantpur	Sonurukha	119	307	426	13	4	9
Siwan	Ziradei	Bikaur	279	152	431	13	8	5
Siwan	Lakri Nabiganj	Bajarmara	14	530	544	13	0	13
Siwan	Maharajganj	Ushuri	135	428	563	13	3	10
Siwan	Andar	Katwar	157	431	588	13	3	10
Siwan	Ziradei	Bhaisakhal	186	638	824	13	3	10
Siwan	Andar	Manpur Pateji	199	885	1084	13	2	11
Supaul	Supaul	Supaul (M) - Ward No.5	388	307	695	13	7	6
Supaul	Supaul	Supaul (M) - Ward No.12	902	357	1259	13	9	4
Supaul	Chhatapur	Gurdharia	253	1158	1411	13	2	11
Supaul	Kishanpur	Abhwar	197	1933	2130	13	1	12
Supaul	Pipra	Makroi	718	2370	3088	13	3	10
Vaishali	Mahua	Kushar Khap Katti	55	77	132	12	5	7
Vaishali	Bhagwanpur	Fatehullah Chak	56	80	136	12	5	7
Vaishali	Hajipur	Paranpur Senduari Chak Hamida	36	131	167	12	3	9
Vaishali	Lalganj	Fatehabad Burhan	90	125	215	12	5	7
Vaishali	Jandaha	Bhatandipur	46	202	248	12	2	10
Vaishali	Patepur	Harpur Hari	52	203	255	12	2	10
Vaishali	Hajipur	Hariharpur Shankarazrakbe Urf	88	178	266	12	4	8
Vaishali	Hajipur	Nainha	98	169	267	12	4	8
Vaishali	Patepur	Lohani Patti	83	189	272	12	4	8
Vaishali	Lalganj	Pirapur Urf Shahabad	240	179	419	13	7	6
Vaishali	Sahdai Buzurg	Behzadi	85	337	422	13	3	10
Vaishali	Lalganj	Akhtiarpur Mohan Urf Lautan	68	372	440	13	2	11
Vaishali	Lalganj	Sirsa Biran	171	287	458	13	5	8
Vaishali	Goraal	Rasulapur Turki	73	434	507	13	2	11
Vaishali	Vaishali	Chak Moinuddin Urf Chak Munnii	368	183	551	13	9	4
Vaishali	Hajipur	Halalpur Madarpur	198	533	731	13	4	9
Vaishali	Goraal	Rasulpur Koirgawan	253	616	869	13	4	9
Vaishali	Mahnar	Lawapur Harnarayan	185	719	904	13	3	10
<b>Total</b>			<b>104139</b>	<b>209431</b>	<b>313570</b>	<b>4773</b>	<b>1608</b>	<b>3165</b>

a: District Name      g : Number of units to sample  
b: Block Name        h: Buffalo Proportion  
c: Village Name      i: Cattle Proportion  
d: Buffalo Population  
e: Cattle Population  
f: Buffalo + Cattle Population

**FMD/SEROSUR/NIVEDI/Chandigarh\_6/2024****Stratified Random Sampling:**

Species Selected for Stratification = Cattle + Buffalo

Number of Villages Having 1 + (Cattle + Buffalo) = 26

Prevalence level (Estimated from 2021,2022,2023 surveillance) = 0.16

Cluster Level (Adjusted for herd immunity level) = 0.21

Sensitivity of the test used = 0.9

Total No of Villages (Clusters) Selected = 15

Total No of Animals to be Sampled = 240

DISTRICT_NAME ( a )	BLOCK_NAME ( b )	VILLAGE_NAME( c )	Buffalo Population ( d )	Cattle Population ( e )	Buffalo + Cattle Population ( f )	Number of units to sample ( g )	Buffalo Proportion ( h )	Cattle Proportion ( i )
Chandigarh	Chandigarh	Raipur Khurd	173	79	252	16	11	5
Chandigarh	Chandigarh	Chandigarh (M Corp.) - Ward No.11	216	115	331	16	10	6
Chandigarh	Chandigarh	Khuda Jassu (Og)	431	73	504	16	14	2
Chandigarh	Chandigarh	Sarangpur	387	132	519	16	12	4
Chandigarh	Chandigarh	Chandigarh (M Corp.) - Ward No.12	219	390	609	16	6	10
Chandigarh	Chandigarh	Khuda Alisher (Ct)	434	306	740	16	9	7
Chandigarh	Chandigarh	Lahora (Og)	651	149	800	16	13	3
Chandigarh	Chandigarh	Chandigarh (M Corp.) - Ward No.6	605	413	1018	16	10	6
Chandigarh	Chandigarh	Chandigarh (M Corp.) - Ward No.5	456	713	1169	16	6	10
Chandigarh	Chandigarh	Mani Majra (R), Basti Kishangarh, Basti	706	559	1265	16	9	7
Chandigarh	Chandigarh	Kaimbwala	882	515	1397	16	10	6
Chandigarh	Chandigarh	Dhanas	1200	840	2040	16	9	7
Chandigarh	Chandigarh	Chandigarh (M Corp.) - Ward No.23	1268	1104	2372	16	9	7
Chandigarh	Chandigarh	Chandigarh (M Corp.) - Ward No.14	5	2894	2899	16	0	16
Chandigarh	Chandigarh	Chandigarh (M Corp.) - Ward No.7	3371	2211	5582	16	10	6
		<b>Total</b>	<b>11004</b>	<b>10493</b>	<b>21497</b>	<b>240</b>	<b>138</b>	<b>102</b>

a: District Name  
b: Block Name  
c: Village Name  
d: Buffalo Population  
e: Cattle Population  
f: Buffalo + Cattle Population  
g : Number of units to sample  
h: Buffalo Proportion  
i: Cattle Proportion

**FMD/SEROSUR/NIVEDI/Chhattisgarh\_7/2024****Stratified Random Sampling:**

Species Selected for Stratification = Cattle + Buffalo

Number of Villages Having 10 + (Cattle + Buffalo) = 12996

Prevalence Level (Estimated from 2021,2022,2023 Surveillance) = 0.28

Cluster Level (Adjusted for herd immunity level) = 0.027

Sensitivity of the test used = 0.9

Total No of Villages (Clusters) Selected = 135

Total No of Animals to be Sampled = 1322

DISTRICT_NAME (a)	BLOCK_NAME (b)	VILLAGE_NAME (c)	Buffalo Population (d)	Cattle Population (e)	Buffalo + Cattle Population (f)	Number of units to sample (g)	Buffalo Proportion (h)	Cattle Proportion (i)
Balod	Dondi Luhara	Dudhli	46	458	504	10	1	9
Balod	Gurur	Sonai Dongri	12	592	604	10	0	10
Balod	Dondi Luhara	Madiya Katta	24	741	765	10	0	10
Balod	Gurur	Bhirai Khas	117	817	934	10	1	9
Baloda Bazar	Kasdol	Kauhabaraha	7	306	313	10	0	10
Baloda Bazar	Simga	Sanjari Nawagaon	24	397	421	10	1	9
Baloda Bazar	Palari	Phundardih	5	473	478	10	0	10
Baloda Bazar	Kasdol	Kharwe	40	753	793	10	1	9
Baloda Bazar	Bilaigarh	Salauni Kalan	117	1023	1140	10	1	9
Balrampur	Ramanujganj	Nehrunagar	0	403	403	10	0	10
Balrampur	Balrampur	Santoshinagar	21	643	664	10	0	10
Balrampur	Ramanujganj	Kalikapur	51	724	775	10	1	9
Balrampur	Samri(Kusmi)	Samari	114	933	1047	10	1	9
Balrampur	Wadrafanagar	Kaknesa	113	1354	1467	10	1	9
Bastar	Bastanar	Chhotekilepal	34	176	210	9	1	8
Bastar	Bakavand	Tungapal	57	443	500	10	1	9
Bastar	Bastar	Chokar	149	424	573	10	3	7
Bastar	Bakavand	Sautpur	0	789	789	10	0	10
Bastar	Lohandiguda	Badrenga	188	721	909	10	2	8
Bemetara	Bemetara	Baradera	45	558	603	10	1	9
Bemetara	Thanakhamria	Kirki	58	917	975	10	1	9
Bemetara	Bemetara	Martara	0	1561	1561	10	0	10
Bijapur	Usur	Badesukanpalli	0	178	178	9	0	9
Bijapur	Bhopalpatnam	Depla	83	289	372	10	2	8
Bijapur	Bhopalpatnam	Anchoda	34	400	434	10	1	9
Bijapur	Bhairamgarh	Porewada	45	622	667	10	1	9
Bijapur	Usur	Cheramangi	0	736	736	10	0	10
Bilaspur	Kota	Janjiradih	0	30	30	8	0	8
Bilaspur	Bodri	Bodri (NP) - Ward No.1	41	167	208	9	2	7
Bilaspur	Bilaspur	Khaira(Dagniya)	36	587	623	10	1	9
Bilaspur	Masturi	Janji	61	587	648	10	1	9
Bilaspur	Marwahi	Tikathi	121	690	811	10	1	9
Bilaspur	Pendra Road Gorella	Jhagra Khand	59	879	938	10	1	9
Bilaspur	Takhatpur	Ghuru	368	2004	2372	10	2	8
Dantewada	Bade Bachel	Kakadi	0	622	622	10	0	10
Dantewada	Dantewada	Chitalanka	701	1304	2005	10	3	7
Dhamtari	Magarlod	Bhobhla Bahra	2	277	279	10	0	10
Dhamtari	Dhamtari	Bodra (Puri)	25	273	298	10	1	9
Dhamtari	Dhamtari	Gopalpuri	18	289	307	10	1	9

Dhamtari	Dhamtari	Udena	49	460	509	10	1	9
Dhamtari	Dhamtari	Tarsinwa	251	728	979	10	3	7
Durg	Patan	Tarrighat	24	625	649	10	0	10
Durg	Patan	Borenda	42	811	853	10	0	10
Durg	Dhamdha	Nandni Khudni	146	1432	1578	10	1	9
Gariyaband	Bindranavagarh(Gariyaband)	Piparchhedibhunjya	66	141	207	9	3	6
Gariyaband	Chhura	Chhatarmadai	74	329	403	10	2	8
Gariyaband	Deobhog	Dhaurakot	32	441	473	10	1	9
Gariyaband	Deobhog	Diwanmuda	9	622	631	10	0	10
Gariyaband	Mainpur	Golamal	7	642	649	10	0	10
Janjgir-Champa	Pamgarh	Hadha	47	187	234	9	2	7
Janjgir-Champa	Janjipur	Belkarri	27	431	458	10	1	9
Janjgir-Champa	Akaltara	Piparsatti	242	286	528	10	5	5
Janjgir-Champa	Baloda	Orai Kalan	70	1500	1570	10	0	10
Janjgir-Champa	Akaltara	Parsahi (Bana)	44	1847	1891	10	0	10
Jashpur	Bagicha	PT.DINDAYAL WARD	0	61	61	9	0	9
Jashpur	Manora	Khonga	0	371	371	10	0	10
Jashpur	Kansabel	Lapai	2	445	447	10	0	10
Jashpur	Jashpur	Pindi	16	554	570	10	0	10
Jashpur	Kunkuri	Kudukela	37	770	807	10	0	10
Jashpur	Farsababar	Simabari	12	847	859	10	0	10
Kabirdham (Kawardha)	Kawardha	Thuhadeeh	27	130	157	9	2	7
Kabirdham (Kawardha)	Pandariya	Rokhani	15	264	279	10	1	9
Kabirdham (Kawardha)	Sahaspur Lohara	Bhadu Tola	70	283	353	10	2	8
Kabirdham (Kawardha)	Pandariya	Dalpi	30	326	356	10	1	9
Kabirdham (Kawardha)	Bodla	Babutola	23	501	524	10	0	10
Kabirdham (Kawardha)	Pandariya	Kui	112	537	649	10	2	8
Kanker	Charama	LOKMANYA TILAK WARD NO 8	0	14	14	7	0	7
Kanker	Durgkondal	Vainar	19	222	241	9	1	8
Kanker	Bhanupratappur	Hawarkondal	12	259	271	9	0	9
Kanker	Antagarh	Huchadi	38	245	283	10	1	9
Kanker	Pakhanjur	Alldand	0	296	296	10	0	10
Kanker	Antagarh	Gondbinapal	22	611	633	10	0	10
Kanker	Antagarh	Bertanar	0	640	640	10	0	10
Kanker	Charama	Araud	47	609	656	10	1	9
Kondagaon	Keskal	Padde	42	443	485	10	1	9
Kondagaon	Makdi	Kawra	77	800	877	10	1	9
Kondagaon	Kondagaon	Chema	58	1046	1104	10	1	9
Korba	Churikala	Churikala - Sant Falahari	2	24	26	8	1	7
Korba	Katghora	Kolihamuda	48	307	355	10	1	9
Korba	Kartala	Dongaama	84	322	406	10	2	8
Korba	Katghora	Katsira	35	539	574	10	1	9
Korba	Kartala	Timanbhauna	63	652	715	10	1	9
Korba	Poundi-Uroda	Bijhra	196	1633	1829	10	1	9
Korea	Sonhat	Dudhaniya Khurd	12	345	357	10	0	10
Korea	Bharatpur	Koilara	191	333	524	10	4	6
Korea	Baikunthpur	Dabripara	12	635	647	10	0	10
Korea	Bharatpur	Domhara	263	1000	1263	10	2	8
Korea	Manendragarh	Ujyarpur	85	1571	1656	10	1	9
Mahasamund	Saraipali	Bamhidwar	0	44	44	9	0	9
Mahasamund	Bagbahra	Matguda	22	120	142	9	1	8

Mahasamund	Pithora	Laripur	2	203	205	9	0	9
Mahasamund	Bagbahra	Firgi	15	219	234	9	1	8
Mahasamund	Bagbahra	Thakuripali	7	237	244	9	0	9
Mahasamund	Basna	Kewtapali	0	399	399	10	0	10
Mahasamund	Pithora	Godbahal	5	424	429	10	0	10
Mahasamund	Mahasamund	Lahanger	85	609	694	10	1	9
Mungeli	Mungeli	Surda	69	287	356	10	2	8
Mungeli	Pathariya	Chandrakhuri	34	804	838	10	0	10
Mungeli	Mungeli	Tedhadhora	87	928	1015	10	1	9
Narayanpur	Narayanpur	Hikpulla	20	406	426	10	0	10
Narayanpur	Narayanpur	DUMARTARAI	61	1561	1622	10	0	10
Raigarh	Pusour	Thengapali	0	76	76	9	0	9
Raigarh	Sarangarh	Siladei	0	149	149	9	0	9
Raigarh	Baramkela	Santhar	0	151	151	9	0	9
Raigarh	Sarangarh	Suwar Guda	8	219	227	9	0	9
Raigarh	Baramkela	Naughata	0	303	303	10	0	10
Raigarh	Udaipur (Dharamjaigarh)	Rupunga	91	212	303	10	3	7
Raigarh	Udaipur (Dharamjaigarh)	Dagbhona	46	307	353	10	1	9
Raigarh	Raigarh	Sardamal	15	358	373	10	0	10
Raigarh	Udaipur (Dharamjaigarh)	Paremer	44	487	531	10	1	9
Raigarh	Udaipur (Dharamjaigarh)	Chandrasekharpur	20	560	580	10	0	10
Raipur	Birgaon	HARI THAKUR WARD	158	51	209	9	7	2
Raipur	Arang	Semariya -I	97	695	792	10	1	9
Raipur	Abhanpur	Doma-2 (Doma)	68	750	818	10	1	9
Raipur	Arang	Tulsi-1 (Tulsi)	98	1173	1271	10	1	9
Raipur	Raipur	Raipur (M Corp.) - Ward No.28	481	878	1359	10	4	6
Rajnandgaon	Ambagarh	Boga Tola	26	75	101	9	2	7
Rajnandgaon	Ambagarh	Bandha bazar	13	246	259	9	0	9
Rajnandgaon	Ambagarh	Khursitikul	8	275	283	10	0	10
Rajnandgaon	Chhuriya	Chikahala Matiya	12	437	449	10	0	10
Rajnandgaon	Chhuriya	Datrenga Tola	8	492	500	10	0	10
Rajnandgaon	Rajnandgaon	Dr. Baldev Prasad Mishra Ward	147	360	507	10	3	7
Rajnandgaon	Dongargarh	Totalbharri	56	605	661	10	1	9
Rajnandgaon	Rajnandgaon	Kalewa	70	732	802	10	1	9
Rajnandgaon	Chhuriya	Pandrapani	178	644	822	10	2	8
Rajnandgaon	Chhuriya	Gerughat	47	785	832	10	1	9
Sukma	Konta	Sunnamguda	142	952	1094	10	1	9
Sukma	Konta	Kankerlanka	16	1757	1773	10	0	10
Sukma	Chhindgarh	Urmopal	20	2990	3010	10	0	10
Surajpur	Pratappur	Shyamnagar	188	661	849	10	2	8
Surajpur	Pratappur	Paldha	298	1354	1652	10	2	8
Surajpur	Pratappur	Khadgawan Kalan	569	1493	2062	10	3	7
Surguja	Ambikapur	Mendra Khurd	109	593	702	10	2	8
Surguja	Lundra	Raghupur	448	716	1164	10	4	6
Surguja	Lundra	Bulga	223	1057	1280	10	2	8
		<b>Total</b>	<b>9707</b>	<b>82091</b>	<b>91798</b>	<b>1322</b>	<b>132</b>	<b>1190</b>

a: District Name      g : Number of units to sample  
b: Block Name        h: Buffalo Proportion  
c: Village Name      i: Cattle Proportion  
d: Buffalo Population  
e: Cattle Population  
f: Buffalo + Cattle Population

**FMD/SEROSUR/NIVEDI/Dadra And Nagar Haveli & Diu and Daman\_8/2024****Simple Random Sampling**

Species Selected for Stratification = Cattle + Buffalo

Number of Villages Having 1 + (Cattle + Buffalo) = 47

Prevalence level (Estimated from 2021,2022,2023 surveillance) = 0.16

Cluster Level (Adjusted for herd immunity level) = 0.08

Sensitivity of the test used = 0.9

Total No of Villages (Clusters) Selected= 40

Total No of Animals to be Sampled = 606

DISTRICT_NAME (a)	BLOCK_NAME (b)	VILLAGE_NAME (c)	Buffalo Population (d)	Cattle Population (e)	Buffalo + Cattle Population (f)	Number of units to sample (g)	Buffalo Proportion (h)	Cattle Proportion (i)
Daman	Daman	Naila Pardi	0	8	8	8	0	8
Dadra And Nagar Haveli	Dadra & Nagar Haveli	Dhapsa	0	14	14	10	0	10
Daman	Daman	Damanwada Dama O De Cima	4	14	18	12	3	9
Daman	Daman	Varkund	5	14	19	12	3	9
Daman	Daman	Jampore	6	14	20	12	4	8
Diu	Diu	Diu (M Cl) - Ward No.2	0	25	25	13	0	13
Daman	Daman	Daman (M Cl) - Ward No.3	0	39	39	14	0	14
Dadra And Nagar Haveli	Dadra & Nagar Haveli	Demani	0	51	51	14	0	14
Daman	Daman	Janivankad	26	32	58	15	7	8
Daman	Daman	Magarwada	47	103	150	16	5	11
Dadra And Nagar Haveli	Dadra & Nagar Haveli	Khutali	0	281	281	16	0	16
Dadra And Nagar Haveli	Dadra & Nagar Haveli	Kudacha	0	299	299	16	0	16
Dadra And Nagar Haveli	Dadra & Nagar Haveli	Dolara	0	392	392	16	0	16
Dadra And Nagar Haveli	Dadra & Nagar Haveli	Velugam	1	435	436	16	0	16
Dadra And Nagar Haveli	Dadra & Nagar Haveli	Rudana	0	479	479	16	0	16
Dadra And Nagar Haveli	Dadra & Nagar Haveli	Bildhari	0	493	493	16	0	16
Dadra And Nagar Haveli	Dadra & Nagar Haveli	Chinchpada	0	522	522	16	0	16
Dadra And Nagar Haveli	Dadra & Nagar Haveli	Patil	0	546	546	16	0	16
Dadra And Nagar Haveli	Dadra & Nagar Haveli	Bedpa	0	583	583	16	0	16
Dadra And Nagar Haveli	Dadra & Nagar Haveli	Gunsa	3	635	638	16	0	16
Dadra And Nagar Haveli	Dadra & Nagar Haveli	Nana Randha	2	644	646	16	0	16
Dadra And Nagar Haveli	Dadra & Nagar Haveli	Shelti	2	699	701	16	0	16
Dadra And Nagar Haveli	Dadra & Nagar Haveli	Kauncha	2	701	703	16	0	16
Dadra And Nagar Haveli	Dadra & Nagar Haveli	Samarvarni (Ct)	19	702	721	16	0	16
Dadra And Nagar Haveli	Dadra & Nagar Haveli	Saily	33	694	727	16	1	15
Dadra And Nagar Haveli	Dadra & Nagar Haveli	Dapada	5	729	734	16	0	16
Dadra And Nagar Haveli	Dadra & Nagar Haveli	Vansda	59	709	768	16	1	15
Dadra And Nagar Haveli	Dadra & Nagar Haveli	Morkhal	14	841	855	16	0	16
Dadra And Nagar Haveli	Dadra & Nagar Haveli	Amboli	2	857	859	16	0	16
Dadra And Nagar Haveli	Dadra & Nagar Haveli	Mandoni	46	845	891	16	1	15
Dadra And Nagar Haveli	Dadra & Nagar Haveli	Dudhani	19	916	935	16	0	16
Dadra And Nagar Haveli	Dadra & Nagar Haveli	Mota Randha	8	1091	1099	16	0	16
Dadra And Nagar Haveli	Dadra & Nagar Haveli	Khanvel	0	1187	1187	16	0	16
Dadra And Nagar Haveli	Dadra & Nagar Haveli	Chikhali	0	1211	1211	16	0	16
Dadra And Nagar Haveli	Dadra & Nagar Haveli	Bonta	4	1216	1220	16	0	16
Dadra And Nagar Haveli	Dadra & Nagar Haveli	Kilavani	14	1451	1465	16	0	16
Dadra And Nagar Haveli	Dadra & Nagar Haveli	Galonda	0	1749	1749	16	0	16
Dadra And Nagar Haveli	Dadra & Nagar Haveli	Chinsda	21	1775	1796	16	0	16
Dadra And Nagar Haveli	Dadra & Nagar Haveli	Karchond	4	2120	2124	16	0	16

Dadra And Nagar Haveli	Dadra & Nagar Haveli	Sili	0	2319	2319	16	0	16
		<b>Total</b>	<b>346</b>	<b>27435</b>	<b>27781</b>	<b>606</b>	<b>25</b>	<b>581</b>

- a: District Name      g : Number of units to sample
- b: Block Name        h: Buffalo Proportion
- c: Village Name      i: Cattle Proportion
- d: Buffalo Population
- e: Cattle Population
- f: Buffalo + Cattle Population



**FMD/SEROSUR/NIVEDI/Delhi\_38/2024****Stratified Random Sampling:**

Species Selected for Stratification = Cattle + Buffalo

Number of Villages Having 1 + (Cattle + Buffalo) = 256

Prevalence Level (Estimated from 2021,2022,2023 Surveillance) = 0.16

Cluster Level (Adjusted for herd immunity level) = 0.03

Sensitivity of the test used = 0.9

Total No of Villages (Clusters) Selected = 125

Total No of Animals to be Sampled = 1824

DISTRICT_NAME (a)	BLOCK_NAME (b)	VILLAGE_NAME (c)	Buffalo Population (d)	Cattle Population (e)	Buffalo + Cattle Population (f)	Number of units to sample (g)	Buffalo Proportion (h)	Cattle Proportion (i)
CENTRAL	BURARI	KAMALPUR	0	25	25	13	0	13
CENTRAL	BURARI	SANT NAGAR	34	26	60	15	9	7
CENTRAL	BURARI	MUKUNDPUR	48	46	94	15	8	7
CENTRAL	BURARI	BURARI	229	226	455	16	8	8
CENTRAL	MATIA MAHAL	DELHI GATE	597	15	612	16	16	0
CENTRAL	Civil Lines	Jharoda Majra Burari	4786	1254	6040	16	13	3
EAST	TRILOKPURI	MAYUR VIHAR PHASE I	0	6	6	6	0	6
EAST	LAXMI NAGAR	SHAKARPUR	0	23	23	12	0	12
EAST	TRILOKPURI	TRILOKPURI-EAST	4	33	37	14	2	12
EAST	TRILOKPURI	TRILOKPURI-WEST	11	27	38	14	4	10
EAST	TRILOKPURI	NEW ASHOK NAGAR	30	20	50	14	8	6
EAST	Gandhi Nagar	Shakar Pur Baramad	0	61	61	15	0	15
EAST	Preet Vihar	Mandawali Fazal Pur	39	61	100	15	6	9
EAST	Mayur Vihar	Chilla Saroda Khadar	556	506	1062	16	8	8
EAST	KONDLI	DALLUPURA	15955	1085	17040	16	15	1
NEW DELHI	Chanakya Puri	South	0	3	3	3	0	3
NEW DELHI	Vasant Vihar	Kasum Puri	0	9	9	8	0	8
NEW DELHI	Delhi Cantonment Board	Ward No. 3	0	18	18	12	0	12
NEW DELHI	KASTURBA NAGAR	KOTLA MUBARAKPUR	3	15	18	12	2	10
NEW DELHI	Vasant Vihar	Nangal Dewat	10	28	38	14	4	10
NEW DELHI	KASTURBA NAGAR	KASTURBA NAGAR	46	94	140	16	5	11
NEW DELHI	Vasant Vihar	Samalka	80	103	183	16	7	9
NORTH	Narela	Auchandi	14	5	19	12	9	3
NORTH	BAWANA	ROHINI-C	8	15	23	12	4	8
NORTH	Alipur	Kham Pur	78	41	119	16	10	6
NORTH	Alipur	Singhola	123	34	157	16	13	3
NORTH	Alipur	Singhu	93	117	210	16	7	9
NORTH	Alipur	Siras Pur	139	95	234	16	10	6
NORTH	Alipur	Libas Pur	95	148	243	16	6	10
NORTH	Alipur	Ghari Khasora	162	176	338	16	8	8
NORTH	Narela	Pansali	244	102	346	16	11	5
NORTH	Narela	Naya Bans	144	218	362	16	6	10
NORTH	Narela	Pehlad Pur Bangar	237	181	418	16	9	7
NORTH	Narela	Holambi Khurd Village	246	274	520	16	8	8
NORTH	Alipur	Khera Kalan	408	147	555	16	12	4
NORTH	Narela	Mungesh Pur	470	170	640	16	12	4
NORTH	Alipur	Tigi Pur	575	226	801	16	11	5
NORTH	Narela	Mamoor Pur	524	316	840	16	10	6
NORTH	Alipur	Bankauli	244	791	1035	16	4	12

NORTH	Alipur	Tehri Daulat Pur	485	617	1102	16	7	9
NORTH	Narela	Darya Pur Kalan	1307	1114	2421	16	9	7
NORTH	BAWANA	NANGAL THAKRAN	2546	7039	9585	16	4	12
NORTH EAST	Karawal Nagar	Pur Delhi	28	4	32	13	11	2
NORTH EAST	SEELAMPUR	SEELAMPUR	5	39	44	14	2	12
NORTH EAST	SEELAMPUR	GAUTAM PURI	42	4	46	14	13	1
NORTH EAST	SHIV VIHAR	SRI RAM COLONY	64	3	67	15	14	1
NORTH EAST	KARAWAL NAGAR	SONIA VIHAR	36	32	68	15	8	7
NORTH EAST	BABARPUR	BABARPUR	60	22	82	15	11	4
NORTH EAST	MAUJPUR	BHAJAN PURA	81	44	125	16	10	6
NORTH EAST	SEELAMPUR	GHONDA	123	36	159	16	12	4
NORTH EAST	MUSTAFABAD	JOHARIPUR	129	40	169	16	12	4
NORTH EAST	MUSTAFABAD	JANTA COLONY	190	7	197	16	15	1
NORTH EAST	KARAWAL NAGAR	KARAWAL NAGAR-WEST	184	243	427	16	7	9
NORTH EAST	SHIV VIHAR	SHIV VIHAR	279	405	684	16	7	9
NORTH WEST	ROHINI	ROHINI-F	0	13	13	10	0	10
NORTH WEST	RITHALA	VIJAY VIHAR	4	20	24	13	2	11
NORTH WEST	SULTANPUR MAJRA	MANGOLPURI-D	53	19	72	15	11	4
NORTH WEST	Kanjhawala	Lad Pur	97	23	120	16	13	3
NORTH WEST	TRI NAGAR	KOHAT ENCLAVE	7	124	131	16	1	15
NORTH WEST	Rohini	Madan Pur Dabas	71	96	167	16	7	9
NORTH WEST	Rohini	Rasool Pur	104	89	193	16	9	7
NORTH WEST	Rohini	Mubarikpur Dabas Village	78	126	204	16	6	10
NORTH WEST	Kanjhawala	Garhi, Randhala	223	28	251	16	14	2
NORTH WEST	KIRARI	AMAN VIHAR	384	11	395	16	16	0
NORTH WEST	Kanjhawala	Jat Khor	345	90	435	16	13	3
NORTH WEST	Kanjhawala	Nizam Pur Rashid Pur	377	68	445	16	14	2
NORTH WEST	TRI NAGAR	SHAKUR PUR	2	471	473	16	0	16
NORTH WEST	Kanjhawala	Mohammad Pur Majri	387	461	848	16	7	9
NORTH WEST	Kanjhawala	Karala	1561	742	2303	16	11	5
SHAHDARA	Seema Puri	Mandoli	19	10	29	13	9	4
SHAHDARA	ROHTAS NAGAR	ASHOK NAGAR	91	8	99	15	14	1
SHAHDARA	SEEMA PURI	SUNDER NAGRI	191	16	207	16	15	1
SHAHDARA	SEEMA PURI	NEW SEEMAPURI	125	98	223	16	9	7
SHAHDARA	ROHTAS NAGAR	RAM NAGAR	241	54	295	16	13	3
SOUTH	AMBEDKAR NAGAR	MADANGIR	2	1	3	3	2	1
SOUTH	Hauz Khas	Adh Chini	0	11	11	9	0	9
SOUTH	CHHATARPUR	DAKSHIN PURI	1	17	18	12	1	11
SOUTH	R K PURAM	R.K. PURAM	12	57	69	15	3	12
SOUTH	MEHRAULI	MEHRAULI	50	21	71	15	11	4
SOUTH	Saket	Raj Pur Khurd	20	78	98	15	3	12
SOUTH	SANGAM VIHAR	SANGAM VIHAR-E	68	73	141	16	8	8
SOUTH	R K PURAM	MUNIRKA	0	198	198	16	0	16
SOUTH	Saket	Neb Sarai	202	123	325	16	10	6
SOUTH	Saket	Asola	422	559	981	16	7	9
SOUTH	Mehrauli	Jona Pur	555	699	1254	16	7	9
SOUTH	Mehrauli	Dera Mandi	1948	1641	3589	16	9	7
SOUTH EAST	Kalkaji	Thekhand	17	1	18	12	11	1
SOUTH EAST	BADARPUR	OM VIHAR	35	7	42	14	12	2
SOUTH EAST	BADARPUR	PUL PEHLADPUR	36	16	52	14	10	4
SOUTH EAST	Defence Colony	Joga Bai	31	22	53	15	9	6

SOUTH EAST	BADARPUR	MOLARBAND	64	46	110	15	9	6
SOUTH WEST	CHHAWLA	SAGARPUR-WEST	0	6	6	6	0	6
SOUTH WEST	Kapeshera	Salah Pur	0	6	6	6	0	6
SOUTH WEST	Kapeshera	Pindwala Kalan	128	30	158	16	13	3
SOUTH WEST	Najafgarh	Haibat Pur	108	133	241	16	7	9
SOUTH WEST	MATIALA	ROSHANPURA	125	127	252	16	8	8
SOUTH WEST	Kapeshera	Pindwala Khurd	238	64	302	16	13	3
SOUTH WEST	Kapeshera	Kharkhari Jatmal	292	32	324	16	14	2
SOUTH WEST	Dwarka	Pochan Pur	151	207	358	16	7	9
SOUTH WEST	Kapeshera	Rawta	257	128	385	16	11	5
SOUTH WEST	Kapeshera	Badu Sarai	212	173	385	16	9	7
SOUTH WEST	Najafgarh	Jhuljhuli	375	180	555	16	11	5
SOUTH WEST	Najafgarh	Ghalib Pur	384	253	637	16	10	6
SOUTH WEST	Dwarka	Dhool Siras	224	472	696	16	5	11
SOUTH WEST	Najafgarh	Kair	320	418	738	16	7	9
SOUTH WEST	NAJAFGARH	GOPAL NAGAR	510	450	960	16	9	8
SOUTH WEST	Kapeshera	Shikar Pur	728	340	1068	16	11	5
SOUTH WEST	Najafgarh	Dhansa	1001	579	1580	16	10	6
SOUTH WEST	Najafgarh	Jharoda Kalan	1728	748	2476	16	11	5
SOUTH WEST	MATIALA	KAKRAULA	2165	1945	4110	16	8	8
SOUTH WEST	Najafgarh	Khaira	5037	2816	7853	16	10	6
SOUTH WEST	MATIALA	NANGLI SAKRAWATI	10620	3386	14006	16	12	4
SOUTH WEST	Kapeshera	Goela Khurd	13063	6853	19916	16	10	6
WEST	Patel Nagar	Chokhandi	0	3	3	3	0	3
WEST	RAJOURI GARDEN	VISHNU GARDEN	0	8	8	8	0	8
WEST	NANGLI JAT	PEERA GARHI	20	10	30	13	9	4
WEST	UTTAM NAGAR	MOHAN GARDEN-SOUTH	34	15	49	14	10	4
WEST	MOTI NAGAR	RAMESH NAGAR	3	47	50	14	1	13
WEST	UTTAM NAGAR	UTTAM NAGAR	50	46	96	15	8	7
WEST	NANGLI JAT	LAKSHMI PARK	53	59	112	16	8	8
WEST	Punjabi Bagh	Hiran Kudna	372	79	451	16	13	3
WEST	VIKASPURI	VIKASPURI	81	453	534	16	2	14
WEST	VIKASPURI	SAINIK ENCLAVE	415	1091	1506	16	4	12
WEST	MADIPUR	NARAINA	1035	1571	2606	16	6	10
WEST	MUNDKA	MUNDKA	1385	1314	2699	16	8	8
		<b>Total</b>	<b>80728</b>	<b>46568</b>	<b>127296</b>	<b>1824</b>	<b>968</b>	<b>858</b>

a: District Name      g : Number of units to sample  
b: Block Name        h: Buffalo Proportion  
c: Village Name      i: Cattle Proportion  
d: Buffalo Population  
e: Cattle Population  
f: Buffalo + Cattle Population

**FMD/SEROSUR/NIVEDI/Goa\_10/2024****Stratified Random Sampling:**

Species Selected for Stratification = Cattle + Buffalo

Number of Villages Having 1 + (Cattle + Buffalo) = 233

Prevalence level (Estimated from 2021,2022,2023 surveillance) = 0.12

Cluster Level (Adjusted for herd immunity level) = 0.05

Sensitivity of the test used = 0.9

Total No of Villages (Clusters) Selected = 65

Total No of Animals to be Sampled = 1160(Restricted due to inadequate population)

DISTRICT_NAME (a)	BLOCK_NAME (b)	VILLAGE_NAME (c)	Buffalo Population (d)	Cattle Population (e)	Buffalo + Cattle Population (f)	Number of units to sample (g)	Buffalo Proportion (h)	Cattle Proportion (i)
North Goa	Sanquelim	Sanquelim (M Cl) - Ward No.8	4	2	6	6	4	2
North Goa	Tiswadi	Goltim	0	6	6	6	0	6
North Goa	Tiswadi	Renovadi (Og)	11	6	17	13	8	5
North Goa	Satari	Xelopo-Buzruco	16	7	23	15	10	5
North Goa	Bicholim	Sirigao	4	21	25	15	2	13
North Goa	Pernem	Pernem (M Cl) - Ward No.2	9	20	29	16	5	11
North Goa	Satari	Bombedem	3	28	31	16	2	14
North Goa	Sanquelim	Sanquelim (M Cl) - Ward No.9	11	20	31	16	6	10
North Goa	Pernem	Pernem (M Cl) - Ward No.5	16	25	41	18	7	11
North Goa	Satari	Podocem	18	26	44	18	7	11
North Goa	Bardez	Salvador Do Mundo (Ct)	21	25	46	18	8	10
North Goa	Bardez	Bastora	23	28	51	18	8	10
North Goa	Satari	Choraundem	4	51	55	18	1	17
North Goa	Bicholim	Ona	16	40	56	19	5	14
North Goa	Pernem	Poroscodem	26	34	60	19	8	11
North Goa	Bardez	Verla	5	62	67	19	1	18
North Goa	Tiswadi	Morambi-O-Grande (Merces) (Og)	13	61	74	19	3	16
North Goa	Satari	Sonus-Vonvoliem	44	37	81	19	10	9
North Goa	Satari	Cudcem	20	75	95	20	4	16
North Goa	Tiswadi	Mandur	11	84	95	20	2	18
North Goa	Satari	Sirsodem	0	109	109	20	0	20
North Goa	Pernem	Virnora	69	41	110	20	13	7
North Goa	Satari	Golauli	20	93	113	20	4	16
North Goa	Satari	Carambolim-Bozruco	0	114	114	20	0	20
North Goa	Pernem	Pernem (M Cl) - Ward No.3	70	45	115	20	12	8
North Goa	Tiswadi	Goa Velha (Ct)	17	115	132	20	3	17
North Goa	Satari	Gululem	75	72	147	20	10	10
North Goa	Sanquelim	Sanquelim (M Cl) - Ward No.1	105	51	156	21	14	7
North Goa	Bicholim	Mulgao	113	130	243	21	10	11
North Goa	Satari	Ansolem	75	224	299	21	5	16
North Goa	Satari	Gonteli	148	399	547	21	6	15
South Goa	Mormugao	Chicolna	1	2	3	3	1	2
South Goa	Sanguem	Sanguem (M Cl) - Ward No.4	4	4	8	8	4	4
South Goa	Ponda	Ponda (M Cl) - Ward No.4	0	11	11	11	0	11
South Goa	Ponda	Ponda (M Cl) - Ward No.1	0	19	19	14	0	14
South Goa	Sanguem	Sanguem (M Cl) - Ward No.10	1	19	20	14	1	13
South Goa	Salcete	Aquem (Ct)	10	14	24	15	6	9
South Goa	Margao	Margao (M Cl) - Ward No.5	28	0	28	16	16	0
South Goa	Ponda	Ponda (M Cl) - Ward No.8	0	28	28	16	0	16

South Goa	Ponda	Ponda (M Cl) - Ward No.5	26	4	30	16	14	2
South Goa	Dharbandora	Cornonem	8	28	36	17	4	13
South Goa	Ponda	Volvoi	8	30	38	17	4	13
South Goa	Curcholem Cacora	Curcholem Cacora (M Cl) - Ward No.2	30	12	42	18	13	5
South Goa	Canacona	Canacona (M Cl) - Ward No.2	31	11	42	18	13	5
South Goa	Salcete	Dramapur	0	50	50	18	0	18
South Goa	Ponda	Telaulim	30	24	54	18	10	8
South Goa	Salcete	Assolna	48	7	55	18	16	2
South Goa	Canacona	Canacona (M Cl) - Ward No.5	41	31	72	19	11	8
South Goa	Ponda	Durbhat	60	13	73	19	16	3
South Goa	Salcete	Cavelossim	14	72	86	20	3	17
South Goa	Mormugao	Chicalim (Ct)	53	40	93	20	11	9
South Goa	Curcholem Cacora	Curcholem Cacora (M Cl) - Ward No.10	136	4	140	20	19	1
South Goa	Salcete	Sao Jose De Areal (Ct)	46	97	143	20	6	14
South Goa	Salcete	Deussua	40	113	153	21	5	16
South Goa	Salcete	Mulem	116	43	159	21	15	6
South Goa	Sanguem	Cotarli	68	94	162	21	9	12
South Goa	Salcete	Sarzora	45	127	172	21	5	16
South Goa	Salcete	Cavorim	132	45	177	21	16	5
South Goa	Salcete	Verna (Ct)	49	152	201	21	5	16
South Goa	Ponda	Betqui	90	151	241	21	8	13
South Goa	Ponda	Velinga	116	182	298	21	8	13
South Goa	Dharbandora	Colem	167	260	427	21	8	13
South Goa	Quepem	Rivona	106	348	454	21	5	16
South Goa	Sanguem	Bati	22	496	518	21	1	20
South Goa	Sanguem	Netorli	87	844	931	22	2	20
		<b>Total</b>	<b>2580</b>	<b>5426</b>	<b>8006</b>	<b>1160</b>	<b>433</b>	<b>727</b>

a: District Name      g : Number of units to sample  
b: Block Name        h: Buffalo Proportion  
c: Village Name      i: Cattle Proportion  
d: Buffalo Population  
e: Cattle Population  
f: Buffalo + Cattle Population

**FMD/SEROSUR/NIVEDI/Gujarat\_11/2024****Stratified Random Sampling:**

Species Selected for Stratification = Cattle + Buffalo

Number of Villages Having 100 + (Cattle + Buffalo) = 12363

Prevalence level (Estimated from 2021,2022,2023 surveillance) = 0.16

Cluster Level (Adjusted for herd immunity level) = 0.0158

Sensitivity of the test used = 0.9

Total No of Villages (Clusters) Selected = 227

Total No of Animals to be Sampled = 3631

DISTRICT_NAME (a)	BLOCK_NAME (b)	VILLAGE_NAME (c)	Buffalo Population (d)	Cattle Population (e)	Buffalo + Cattle Population (f)	Number of units to sample (g)	Buffalo Proportion (h)	Cattle Proportion (i)
AHMADABAD	Dholka	Jalalpur Godhaneshvar	564	159	723	16	12	4
AHMADABAD	Sanand	Anadej	733	175	908	16	13	3
AHMADABAD	Mandal	Vinzuvada	429	546	975	16	7	9
AHMADABAD	Virangam	Sokali	884	850	1734	16	8	8
AHMADABAD	Sanand	Dodar	1136	727	1863	16	10	6
AHMADABAD	Daskroi	Kathwada (OG)	2182	2083	4265	16	8	8
AMRELI	Chalala	Chalala (M) - Ward No.5	126	69	195	16	10	6
AMRELI	Lathi	Dahinthara	79	305	384	16	3	13
AMRELI	Lilia	Bavadi	333	158	491	16	11	5
AMRELI	Rajula	Patva	338	257	595	16	9	7
AMRELI	Amreli	Ankadiya Nana	282	408	690	16	7	9
AMRELI	Babra	Nilavala	232	472	704	16	5	11
AMRELI	Khambha	Juna Malaknes	400	333	733	16	9	7
ANAND	Sojitra	Kothavi	547	429	976	16	9	7
ANAND	Anand	Anand (M) - Ward No.2	1015	651	1666	16	10	6
ANAND	Umreth	Meghva-Badapura	1228	516	1744	16	11	5
ANAND	Khambhat	Malasoni	833	1997	2830	16	5	11
ANAND	Sojitra	Deva Talpad	3557	178	3735	16	15	1
ARVALLI	Dhansura	Hirapur Kampo	109	387	496	16	4	12
ARVALLI	Bayad	Alana	288	325	613	16	8	8
ARVALLI	Bhiloda	Chhapara Kuski	635	546	1181	16	9	7
ARVALLI	Bayad	Dharamadi Vanta	457	859	1316	16	6	10
ARVALLI	Dhansura	Kolavada	675	869	1544	16	7	9
ARVALLI	Modasa	Kudol	1130	1261	2391	16	8	8
ARVALLI	Meghraj	Bhemapur	2542	2495	5037	16	8	8
BANAS KANTHA	Danta	Gadh (Danta)	103	129	232	16	7	9
BANAS KANTHA	Danta	Bhadramal	549	553	1102	16	8	8
BANAS KANTHA	Dantiwada	Talenagar	620	645	1265	16	8	8
BANAS KANTHA	Vadgam	Varvadiya	496	1110	1606	16	5	11
BANAS KANTHA	Dhanera	Kotda (Raviya)	719	986	1705	16	7	9
BANAS KANTHA	Tharad	Sanadhar	1215	623	1838	16	11	5
BANAS KANTHA	Palanpur	Semodra	338	1519	1857	16	3	13
BANAS KANTHA	Tharad	Kothigam	1785	131	1916	16	15	1
BANAS KANTHA	Deodar	Mojru Nava	1192	974	2166	16	9	7
BANAS KANTHA	SUIGAM	Suigam	2142	939	3081	16	11	5
BANAS KANTHA	Deodar	Mojru Juna	2214	921	3135	16	11	5
BANAS KANTHA	Kankrej	Dugrasan	3026	246	3272	16	15	1
BANAS KANTHA	Tharad	Karnasar	3363	405	3768	16	14	2
BANAS KANTHA	Deodar	Jada	2708	1616	4324	16	10	6

BANAS KANTHA	Deesa	Balodhar	1968	2420	4388	16	7	9
BHARUCH	Jambusar	Mahamadpor Kamboi	90	17	107	15	13	2
BHARUCH	Jhagadia	Kesharva	205	43	248	16	13	3
BHARUCH	Bharuch	Amleshwar	365	32	397	16	15	1
BHARUCH	Jambusar	Jantran	361	89	450	16	13	3
BHARUCH	Anklesvar	Sakkarpor	409	93	502	16	13	3
BHARUCH	Anklesvar	Boidara	363	208	571	16	10	6
BHARUCH	Valia	Itkala	409	879	1288	16	5	11
BHARUCH	Vagra	Lakhigam	1716	340	2056	16	13	3
BHAVNAGAR	Talaja	Talaja (M) - Ward No.3	171	40	211	16	13	3
BHAVNAGAR	Vallabhipur	Loliyana	127	394	521	16	4	12
BHAVNAGAR	Mahuva	Vangar	313	327	640	16	8	8
BHAVNAGAR	Mahuva	Taveda	443	230	673	16	11	5
BHAVNAGAR	Mahuva	Saloli	657	82	739	16	14	2
BHAVNAGAR	Bhavnagar	Sodvadra	580	462	1042	16	9	7
BHAVNAGAR	Bhavnagar	Savaikot	700	839	1539	16	7	9
BHAVNAGAR	Talaja	Dihor	1609	536	2145	16	12	4
BOTAD	Botad	Lakheni	185	1222	1407	16	2	14
BOTAD	Ranpur	Dharpipla	2469	1522	3991	16	10	6
CHHOTAUDEPUR	BODELI	Kundi Tappe Bahadarpur	141	134	275	16	8	8
CHHOTAUDEPUR	BODELI	Bhojpur	65	256	321	16	3	13
CHHOTAUDEPUR	Nasvadi	Bari Mahuda	67	388	455	16	2	14
CHHOTAUDEPUR	Nasvadi	Jemalgadh	159	369	528	16	5	11
CHHOTAUDEPUR	BODELI	Nava Timbarva	237	334	571	16	7	9
CHHOTAUDEPUR	Chhota Udaipur	Achheta	243	520	763	16	5	11
CHHOTAUDEPUR	Kavant	Moti Tokri	481	519	1000	16	8	8
CHHOTAUDEPUR	Kavant	Usela	398	943	1341	16	5	11
CHHOTAUDEPUR	Chhota Udaipur	Jamli (Jer)	928	1083	2011	16	7	9
CHHOTAUDEPUR	BODELI	Tandalja	940	1434	2374	16	6	10
DANG	Ahwa	Lahandabhas	80	174	254	16	5	11
DANG	Ahwa	Hanwatpada(Chinchlisaja)	40	263	303	16	2	14
DANG	Waghai	Nanapada	62	322	384	16	3	13
DANG	Ahwa	Bilmal	104	307	411	16	4	12
DANG	Ahwa	Kosambia	83	333	416	16	3	13
DEVBHUMI DWARKA	Bhanvad	Bhanvad (M) - Ward No.3	178	301	479	16	6	10
DEVBHUMI DWARKA	Khambhalia	Tathiya	1182	180	1362	16	14	2
DEVBHUMI DWARKA	Kalyanpur	Sidsara	1012	1315	2327	16	7	9
DEVBHUMI DWARKA	Khambhalia	Vinzalpar	5337	195	5532	16	15	1
DOHAD	Singvad	Zaliya Pada	258	165	423	16	10	6
DOHAD	Singvad	Patangadi	382	382	764	16	8	8
DOHAD	Singvad	Borgota	479	466	945	16	8	8
DOHAD	Limkheda	Shasta	594	528	1122	16	8	8
DOHAD	Garbada	Minakyar	471	1204	1675	16	4	12
DOHAD	Devgadbaria	Rama	1487	296	1783	16	13	3
DOHAD	Dhanpur	Pipearo	961	1365	2326	16	7	9
DOHAD	Dohad	Rentiya	530	1921	2451	16	3	13
DOHAD	Dohad	Khangela	2267	1854	4121	16	9	7
DOHAD	Limkheda	Agara (U)	3957	765	4722	16	13	3
GANDHINAGAR	Kalol Gandhinagar	Sabaspur	826	56	882	16	15	1
GANDHINAGAR	Dehgam	Jalundra Mota	1277	846	2123	16	10	6
GANDHINAGAR	Gandhinagar	Sonarda	1479	1500	2979	16	8	8

GANDHINAGAR	Gandhinagar	Valad	2242	1884	4126	16	9	7
GIR SOMNATH	Una	kanekbarda	161	281	442	16	6	10
GIR SOMNATH	Gir Gadhdha	Itvaya	405	502	907	16	7	9
GIR SOMNATH	Patan-Veraval	Ukadiya	584	632	1216	16	8	8
GIR SOMNATH	Gir Gadhdha	Jaragli	421	1189	1610	16	4	12
GIR SOMNATH	Gir Gadhdha	Vadviyala	803	817	1620	16	8	8
JAMNAGAR	Kalavad	Pipaliya (Dhandhaliya)	253	157	410	16	10	6
JAMNAGAR	Jamnagar Rural	Dodhiya	265	290	555	16	8	8
JAMNAGAR	Kalavad	Balambhadi	412	466	878	16	8	8
JAMNAGAR	Jamjodhpur	Bavdidad	482	405	887	16	9	7
JAMNAGAR	Jamnagar Rural	Harshadpar	444	636	1080	16	7	9
JUNAGADH	Bhesan	Nava Vaghaniya	124	140	264	16	8	8
JUNAGADH	Vanthali	Kajaliya Mota	313	56	369	16	14	2
JUNAGADH	Keshod	Bhat Simroli	214	312	526	16	7	9
JUNAGADH	Visavadar	Visavada (M) - ward No.6	183	538	721	16	4	12
JUNAGADH	Keshod	Padodar	926	338	1264	16	12	4
JUNAGADH	Keshod	Keshod (M) - Ward No.3	856	1122	1978	16	7	9
KACHCHH	Lakhpat	Siyot	69	93	162	16	7	9
KACHCHH	Nakhatrana	Jesarvandh	258	227	485	16	9	7
KACHCHH	Rapar	Nandasar	525	127	652	16	13	3
KACHCHH	Bhuj	Sarli	54	740	794	16	1	15
KACHCHH	Abdasa	Mohadi	816	40	856	16	15	1
KACHCHH	Mandvi	Pipari	7	871	878	16	0	16
KACHCHH	Abdasa	Vinjhan	443	566	1009	16	7	9
KACHCHH	Bhuj	Andhau	1124	171	1295	16	14	2
KACHCHH	Anjar	Vidi	522	1023	1545	16	5	11
KACHCHH	Abdasa	Varadiya	768	1541	2309	16	5	11
KACHCHH	Bhachau	Vondh	1303	2705	4008	16	5	11
KACHCHH	Bhuj	Dhoravar	1768	3080	4848	16	6	10
KHEDA	Kheda	Vaikunthpura	146	29	175	16	13	3
KHEDA	Kathlal	Fulchhatrapura	450	204	654	16	11	5
KHEDA	Thasra	Gumadiya	1224	88	1312	16	15	1
KHEDA	Kapadvanj	Dhuliya Vasna	349	1055	1404	16	4	12
KHEDA	Mehmedabad	Rinchhol	1537	691	2228	16	11	5
KHEDA	Mahudha	Mahisa	1661	1371	3032	16	9	7
KHEDA	Mehmedabad	Wanthvali	3687	1594	5281	16	11	5
MAHESANA	Mahesana	Mahesana (M) - Ward No.3	109	386	495	16	4	12
MAHESANA	Kadi	Jhaloda	809	53	862	16	15	1
MAHESANA	Becharaji	Sanpavada	953	191	1144	16	13	3
MAHESANA	Vadnagar	Undhai	929	522	1451	16	10	6
MAHESANA	Mahesana	Sametra	1437	207	1644	16	14	2
MAHESANA	Kheralu	Nortol	947	822	1769	16	9	7
MAHESANA	Visnagar	Valam	1335	495	1830	16	12	4
Mahisagar	Santrampur	Pancha Muvadi	144	123	267	16	9	7
Mahisagar	Lunawada	Kakana Bhensavada	394	70	464	16	14	2
Mahisagar	Lunawada	Ghantiada	286	242	528	16	9	7
Mahisagar	Lunawada	Chansar	438	185	623	16	11	5
Mahisagar	Kadana	Rathada	392	550	942	16	7	9
Mahisagar	Santrampur	Janvad	562	490	1052	16	9	7
Mahisagar	Kadana	Antalwada	1109	194	1303	16	14	2
Mahisagar	Lunawada	Bhoja	1289	754	2043	16	10	6



Mahisagar	Balasinor	Balasinor (M) - Ward No.2	790	2414	3204	16	4	12
Mahisagar	Balasinor	Othvad	2878	1536	4414	16	10	6
MORBI	Tankara	Savdi	304	270	574	16	8	8
MORBI	Halvad	Nava Ghanshyamgadhd	386	686	1072	16	6	10
MORBI	Wankaner	Tarakiya	1038	1013	2051	16	8	8
MORBI	Wankaner	Rajavadla	1776	1829	3605	16	8	8
NARMADA	Dediapada	Singal Gabhan	3	179	182	16	0	16
NARMADA	Dediapada	Bandi Servan	16	236	252	16	1	15
NARMADA	Tilakwada	Sevada	339	85	424	16	13	3
NARMADA	GARUDESHWAR	Gadher	65	395	460	16	2	14
NARMADA	Tilakwada	Gamod	623	61	684	16	15	1
NARMADA	Nandod	Moti Bhamri	80	797	877	16	1	15
NARMADA	Dediapada	Navagam (Dediapada)	50	856	906	16	1	15
NAVSARI	Jalalpore	Nimlai	259	44	303	16	14	2
NAVSARI	Chikhli	Chasa	155	379	534	16	5	11
NAVSARI	Gandevi	Devsar (CT)	141	648	789	16	3	13
NAVSARI	Bansda	Rupvel	224	1763	1987	16	2	14
NAVSARI	Chikhli	Vanzna	391	1735	2126	16	3	13
PANCH MAHALS	Halol	Baska	289	42	331	16	14	2
PANCH MAHALS	Halol	Amrapura	410	297	707	16	9	7
PANCH MAHALS	Halol	Dhariya	708	281	989	16	11	5
PANCH MAHALS	Halol	Ghansar	983	211	1194	16	13	3
PANCH MAHALS	Morwa (Hadaf)	Rajayata	976	944	1920	16	8	8
PANCH MAHALS	Godhra	Juni Dhari	1580	377	1957	16	13	3
PANCH MAHALS	Godhra	Kanajiya	1759	1515	3274	16	9	7
PATAN	Patan	Norta Talpad	159	332	491	16	5	11
PATAN	Sidhpur	Thakrasan	708	143	851	16	13	3
PATAN	Sami	Dadka	438	536	974	16	7	9
PATAN	Patan	Dudharampura	846	508	1354	16	10	6
PATAN	Harij	Jamanpur	1342	693	2035	16	11	5
PATAN	Radhanpur	Bhilot	1442	1027	2469	16	9	7
PORBANDAR	Porbandar	Bhomiyaadar	1026	374	1400	16	12	4
PORBANDAR	Porbandar	Khistri	2000	603	2603	16	12	4
RAJKOT	Upleta	Charelia	92	119	211	16	7	9
RAJKOT	Rajkot	Lothada	242	261	503	16	8	8
RAJKOT	Kotda Sangani	Bhadoi	176	545	721	16	4	12
RAJKOT	Kotda Sangani	Nava Rajpipla	356	543	899	16	6	10
RAJKOT	Jasdan	Raja Vadla Jam	843	803	1646	16	8	8
RAJKOT	Jasdan	Bakhalvad	752	1032	1784	16	7	9
RAJKOT	Gondal	Valadhari	584	1314	1898	16	5	11
SABAR KANTHA	POSHINA	Mithi Vedi	130	194	324	16	6	10
SABAR KANTHA	Talod	Charanvata	361	297	658	16	9	7
SABAR KANTHA	Himatnagar	Polajpur	1001	246	1247	16	13	3
SABAR KANTHA	Khedbrahma	Radhivad	326	1017	1343	16	4	12
SABAR KANTHA	Himatnagar	Mali	434	1144	1578	16	4	12
SABAR KANTHA	Himatnagar	Likhi	1064	710	1774	16	10	6
SABAR KANTHA	Idar	Falasan	841	1055	1896	16	7	9
SABAR KANTHA	Talod	Ujediya	1951	1311	3262	16	10	6
SURAT	Kamrej	Vansdarundhi	61	86	147	16	7	9
SURAT	Mandvi surat	Baudhan	244	124	368	16	11	5
SURAT	Umarpada	Chandrapada	203	214	417	16	8	8

SURAT	Olpad	Pinjrat	400	55	455	16	14	2
SURAT	Umarpada	Nava Chakra	201	429	630	16	5	11
SURAT	Mandvi surat	Gangpor Harshad	465	325	790	16	9	7
SURAT	Mandvi surat	Kasal	593	701	1294	16	7	9
SURAT	Palsana	Lingad	1749	1053	2802	16	10	6
SURAT	Mangrol	Kosamba (CT)	3086	529	3615	16	14	2
SURAT	Umarpada	Nasarpore	1783	3068	4851	16	6	10
SURENDRANAGAR	Sayla	Mangalkui	419	81	500	16	13	3
SURENDRANAGAR	Thangadh	Ravrani	199	377	576	16	6	10
SURENDRANAGAR	Dhrangadhra	Mota Ankevaliya	266	880	1146	16	4	12
SURENDRANAGAR	Chotila	Anandpur (Bhadla)	753	510	1263	16	10	6
SURENDRANAGAR	Chotila	Naniyani	894	724	1618	16	9	7
SURENDRANAGAR	Dasada	Vachharajpura	56	4798	4854	16	0	16
TAPI	Uchchhal	Pati-Bandhara	52	206	258	16	3	13
TAPI	Uchchhal	Mogalbara	256	156	412	16	10	6
TAPI	Vyara	Arkund	91	502	593	16	2	14
TAPI	Songadh	Kumkuva	668	304	972	16	11	5
TAPI	Songadh	Amalgundi	602	508	1110	16	9	7
TAPI	Uchchhal	Kataswan	1026	678	1704	16	10	6
TAPI	Vyara	Bedkuva Najik	3464	672	4136	16	13	3
VADODARA	Dabhoi	Banaiya	75	47	122	16	10	6
VADODARA	Sinor	Bithali	311	93	404	16	12	4
VADODARA	Sinor	Nana Karala	179	413	592	16	5	11
VADODARA	Sinor	Diver	233	431	664	16	6	10
VADODARA	Vadodara Rural	Maretha	360	440	800	16	7	9
VADODARA	Savli	Parthampura (Shihora)	717	602	1319	16	9	7
VADODARA	Savli	Dhantej	1655	122	1777	16	15	1
VADODARA	Padra	Bhoj	2427	187	2614	16	15	1
VALSAD	Dharampur	Ulaspendi	99	120	219	16	7	9
VALSAD	Pardi	Barai	15	299	314	16	1	15
VALSAD	Valsad	Kalwada	189	543	732	16	4	12
VALSAD	Kaprada	Nandgam	29	777	806	16	1	15
VALSAD	Kaprada	Rohiyal Jungle	121	1121	1242	16	2	14
VALSAD	Kaprada	Bhavada Jagiri (Forest)	92	1158	1250	16	1	15
VALSAD	Kaprada	Chavshala	40	1605	1645	16	0	16
		<b>Total</b>	<b>175391</b>	<b>147948</b>	<b>323339</b>	<b>3631</b>	<b>1880</b>	<b>1751</b>

a: District Name      g : Number of units to sample  
b: Block Name        h: Buffalo Proportion  
c: Village Name      i: Cattle Proportion  
d: Buffalo Population  
e: Cattle Population  
f: Buffalo + Cattle Population

**FMD/SEROSUR/NIVEDI/Haryana\_12/2024****Stratified Random Sampling:**

Species Selected for Stratification = Cattle + Buffalo

Number of Villages Having 100 + (Cattle + Buffalo) = 6705

Prevalence level (Estimated from 2021,2022,2023 surveillance) = 0.10

Cluster Level (Adjusted for herd immunity level) = 0.01

Sensitivity of the test used = 0.9

Total No of Villages (Clusters) Selected = 340

Total No of Animals to be Sampled = 8730

DISTRICT_NAME (a)	BLOCK_NAME (b)	VILLAGE_NAME (c)	Buffalo Population (d)	Cattle Population (e)	Buffalo + Cattle Population (f)	Number of units to sample (g)	Buffalo Proportion (h)	Cattle Proportion (i)
AMBALA	Naraingarh	Nanduwali (128)	177	23	200	25	22	3
AMBALA	Ambala	Kalawar (320)	154	84	238	25	16	9
AMBALA	Barara	Ganganpur (149)	158	103	261	25	15	10
AMBALA	Ambala	Sheikhupur (313)	220	51	271	25	20	5
AMBALA	Naraingarh	Kakar Majra (269)(CT)	273	36	309	25	22	3
AMBALA	Naraingarh	Shahpur (129)	203	128	331	25	15	10
AMBALA	Ambala	Niharsi (311)	302	63	365	25	21	4
AMBALA	Naraingarh	Bari Rasaur (92)	219	152	371	25	15	10
AMBALA	Barara	Tamnauli (75)	275	109	384	25	18	7
AMBALA	Barara	Bhudian (151)	273	138	411	25	17	8
AMBALA	Barara	Khanpur	262	154	416	25	16	9
AMBALA	Naraingarh	Gobindpur (272)	404	102	506	26	21	5
AMBALA	Ambala	Dadiana (36)	481	49	530	26	24	2
AMBALA	Ambala	Landiali (264)	411	144	555	26	19	7
AMBALA	Ambala	Bara (123)	398	183	581	26	18	8
AMBALA	Ambala	Tundla(46) (CT)	317	268	585	26	14	12
AMBALA	Barara	Nahawani (92)	581	210	791	26	19	7
AMBALA	Ambala	Ambala (M Cl ) - Ward No.8	855	463	1318	26	17	9
AMBALA	Barara	Ugala (244)	1217	727	1944	26	16	10
BHIWANI	Loharu	Samsawas	75	35	110	24	16	8
BHIWANI	Tosham	Dhani Dariyapur	201	82	283	25	18	7
BHIWANI	Bawani Khera	Bawani Khera (MC) - Ward No.3	357	108	465	25	19	6
BHIWANI	Tosham	Jhully(92)	386	113	499	26	20	6
BHIWANI	Bhiwani	Dhana Ladanpur (19)	442	123	565	26	20	6
BHIWANI	Bawani Khera	Bhaini Jattan (131)	870	170	1040	26	22	4
BHIWANI	Loharu	Loharu (MC) - Ward No.9	27	1063	1090	26	1	25
BHIWANI	Loharu	Bisalwas(57)	863	284	1147	26	20	6
BHIWANI	Loharu	Surpura Khurd(104)	878	381	1259	26	18	8
BHIWANI	Tosham	Sungerpur (77)	980	293	1273	26	20	6
BHIWANI	Tosham	Alakhpura (32)	1184	260	1444	26	21	5
BHIWANI	Bhiwani	Manheru (113)	1359	288	1647	26	21	5
BHIWANI	Bawani Khera	Badsi Jattan	1432	281	1713	26	22	4
BHIWANI	Tosham	Tosham (Rural) (33)	1230	949	2179	26	15	11
BHIWANI	Loharu	Sohasra(61)	1721	940	2661	26	17	9
BHIWANI	Loharu	Mandholi Kalan (1)	2089	1078	3167	26	17	9
CHARKI DADRI	Badhra	Todi(18)	276	115	391	25	18	7
CHARKI DADRI	Dadri	Dohka Dina(9)	800	39	839	26	25	1
CHARKI DADRI	Dadri	Makrana (174)	909	197	1106	26	21	5
CHARKI DADRI	Dadri	Rambass(68)	923	227	1150	26	21	5

CHARKI DADRI	Dadri	Une Mutsibond Kalan (129)	1008	234	1242	26	21	5
CHARKI DADRI	Badhra	Ladawas(30)	1031	273	1304	26	21	5
CHARKI DADRI	Badhra	Bilawal(86)	1325	267	1592	26	22	4
CHARKI DADRI	Badhra	Rehrodi(11)	2058	571	2629	26	20	6
FARIDABAD	Ballabgarh	Kail Gaon(51)	175	29	204	25	21	4
FARIDABAD	Ballabgarh	Nagla Jogian(49)	547	73	620	26	23	3
FARIDABAD	Ballabgarh	Gharora(181)	490	187	677	26	19	7
FARIDABAD	Faridabad	Shahbad(109)	651	91	742	26	23	3
FARIDABAD	Ballabgarh	Mandhawali(92)	876	49	925	26	25	1
FARIDABAD	Ballabgarh	Bhainsrawali(103)	1666	134	1800	26	24	2
FARIDABAD	Faridabad	Ward No. 36	1556	365	1921	26	21	5
FARIDABAD	Faridabad	Bhupani(143)	1943	1009	2952	26	17	9
FATEHABAD	Tohana	Mamupur(203)	190	86	276	25	17	8
FATEHABAD	Tohana	Loha Khera(90)	453	54	507	26	23	3
FATEHABAD	Ratia	Chando Kalan(143)	392	130	522	26	20	6
FATEHABAD	Tohana	Damkora(98)	572	91	663	26	22	4
FATEHABAD	Fatehabad	Majra(138)	544	240	784	26	18	8
FATEHABAD	Tohana	Bhodi(100)	597	211	808	26	19	7
FATEHABAD	Fatehabad	Bhoda Hoshnak(95)	510	365	875	26	15	11
FATEHABAD	Ratia	Alawalwas(167)	826	293	1119	26	19	7
FATEHABAD	Tohana	Tharvi(108)	799	422	1221	26	17	9
FATEHABAD	Fatehabad	Thuiyan (12)	756	643	1399	26	14	12
FATEHABAD	Tohana	Tohana (MC) - Ward No.15	174	1354	1528	26	3	23
FATEHABAD	Fatehabad	Dehman(60)	1357	252	1609	26	22	4
FATEHABAD	Fatehabad	Khajuri Jatti(50)	1308	400	1708	26	20	6
FATEHABAD	Fatehabad	Kajal Heri(51)	1453	1084	2537	26	15	11
FATEHABAD	Fatehabad	Nehla(59)	3980	269	4249	26	24	2
GURUGRAM	Manesar	Gwaliar(150)	165	59	224	25	18	7
GURUGRAM	Manesar	Bahora Khurd(136)	184	76	260	25	18	7
GURUGRAM	Sohna	Hariahera(183)	204	88	292	25	17	8
GURUGRAM	Sohna	Chuharpur (203)	313	134	447	25	18	7
GURUGRAM	Pataudi	Mirzapur(4)	317	160	477	25	17	8
GURUGRAM	Pataudi	Lohchab(26)	380	196	576	26	17	9
GURUGRAM	Manesar	Nawada Fatehpur(112)	512	99	611	26	22	4
GURUGRAM	Pataudi	Balewa(271)	745	178	923	26	21	5
GURUGRAM	Farrukhnagar	Siwari(1)	618	324	942	26	17	9
GURUGRAM	Sohna	Nunera (204)	606	341	947	26	17	9
GURUGRAM	Farrukhnagar	Janaula(25)	920	456	1376	26	17	9
GURUGRAM	Gurugram	Gurgaon (M C I) - Ward No.26	4707	3348	8055	26	15	11
HISAR	Hansi	Dhani Puria	241	39	280	25	22	3
HISAR	Hisar	Dev Garh Punia	347	34	381	25	23	2
HISAR	Hansi	Banda Heri (24)	545	74	619	26	23	3
HISAR	Adampur	Mothsara(221)	508	150	658	26	20	6
HISAR	Hisar	Badon Pati Doyan (68)	547	133	680	26	21	5
HISAR	Hansi	Sorkhi(130)	1245	248	1493	26	22	4
HISAR	Hisar	Muklan(59)	1058	453	1511	26	18	8
HISAR	Hisar	Gorchhi(20)	1276	372	1648	26	20	6
HISAR	Adampur	Kajla(142)	1348	325	1673	26	21	5
HISAR	Hisar	Banbhoori(10)	1313	365	1678	26	20	6
HISAR	Hisar	Alipur(150)	1727	671	2398	26	19	7
HISAR	Hisar	Latani(117)	2387	513	2900	26	21	5

HISAR	Hisar	Bhairi Akbarpur(114)	1931	997	2928	26	17	9
HISAR	Narnaund	Mirchpur (75)	2588	1049	3637	26	19	7
HISAR	Hisar	Agroha(54)	1436	2511	3947	26	9	17
HISAR	Hansi	Masoodpur(85)	3090	876	3966	26	20	6
HISAR	Hisar	Dhansu(64)	2731	1458	4189	26	17	9
JHAJJAR	Matenhail	Surajgarh	234	36	270	25	22	3
JHAJJAR	Matenhail	Redhuwas(219)	377	95	472	25	20	5
JHAJJAR	Bahadurgarh	Asanda(23)	459	85	544	26	22	4
JHAJJAR	Jhajjar	Kilrod(235)	494	140	634	26	20	6
JHAJJAR	Jhajjar	Girawar(106)	697	180	877	26	21	5
JHAJJAR	Jhajjar	Talao(112)	852	149	1001	26	22	4
JHAJJAR	Beri	Jahazgarh(121) Split Vill.	878	175	1053	26	22	4
JHAJJAR	Matenhail	Ruriawas(142)	961	259	1220	26	20	6
JHAJJAR	Jhajjar	Chhpar(245)	1066	170	1236	26	22	4
JHAJJAR	Jhajjar	Kablana(92)	1057	181	1238	26	22	4
JHAJJAR	Jhajjar	Patoda(249)	1502	361	1863	26	21	5
JHAJJAR	Bahadurgarh	Chhara(17)	2915	783	3698	26	20	6
JIND	Narwana	Narwana (MC) - Ward No.10	97	25	122	24	19	5
JIND	Julana	Julana (MC) - Ward No.2	392	75	467	25	21	4
JIND	Jind	Dhillowal (82)	617	114	731	26	22	4
JIND	Jind	Assan (4)	740	47	787	26	24	2
JIND	Jind	Padana (65)	775	196	971	26	21	5
JIND	Safidon	Bahadargarh (42)	846	253	1099	26	20	6
JIND	Safidon	Harigarh (36)	1143	149	1292	26	23	3
JIND	Narwana	Amargarh (80)	1164	283	1447	26	21	5
JIND	Narwana	Bhongra (111)	1247	239	1486	26	22	4
JIND	Jind	Dhigana (47)	1478	159	1637	26	23	3
JIND	Narwana	Dumarkha Khurd (120)	1469	323	1792	26	21	5
JIND	Jind	Ahirka (83)	1264	596	1860	26	18	8
JIND	Jind	Igra (18)	2066	586	2652	26	20	6
JIND	Safidon	Dhathrath (91)	2410	1050	3460	26	18	8
JIND	Safidon	Dharoli (5)	1407	2453	3860	26	9	17
JIND	Narwana	Dharodi (72)	2468	3215	5683	26	11	15
KAITHAL	Kaithal	Kaithal (M CI) - Ward No.13	221	70	291	25	19	6
KAITHAL	Kaithal	Kaithal (M CI) - Ward No.19	315	71	386	25	20	5
KAITHAL	Guhla	Budhanpur Gujran (137)	298	120	418	25	18	7
KAITHAL	Fatehpur Pundri	Jamba (24)	429	138	567	26	20	6
KAITHAL	Fatehpur Pundri	Sohlu Majra (8)	537	157	694	26	20	6
KAITHAL	Kalayyat	Kalayyat (MC) - Ward No.7	666	191	857	26	20	6
KAITHAL	Guhla	Pisawal (96)	736	217	953	26	20	6
KAITHAL	Guhla	Kangthali (73)	851	160	1011	26	22	4
KAITHAL	Kaithal	Dhodh Kheri (39)	1136	234	1370	26	22	4
KAITHAL	Kaithal	Dhondhwa (44)	1278	263	1541	26	22	4
KAITHAL	Kaithal	Kheri Gulamali (83)	1085	508	1593	26	18	8
KAITHAL	Kaithal	Serta (3)	1385	297	1682	26	21	5
KAITHAL	Fatehpur Pundri	Sanch (36)	1672	724	2396	26	18	8
KAITHAL	Kaithal	Rohera (62)	2289	496	2785	26	21	5
KAITHAL	Kalayyat	Kalayyat (MC) - Ward No.8	417	2511	2928	26	4	22
KARNAL	Gharaunda	Kutail Gamri	94	54	148	24	15	9
KARNAL	Karnal	Zarifabad (42)	105	109	214	25	12	13
KARNAL	Gharaunda	Smalkha (13)	188	144	332	25	14	11

KARNAL	Nilokheri	Bhukhapuri (19)	196	170	366	25	13	12
KARNAL	Assandh	Kaul (57)	399	72	471	25	21	4
KARNAL	Nilokheri	Abeli (25)	253	245	498	26	13	13
KARNAL	Karnal	Tharota (37)	377	153	530	26	18	8
KARNAL	Nilokheri	Pakhana (Part)(48)	260	274	534	26	13	13
KARNAL	Gharaunda	Pir Badauli (110)	360	221	581	26	16	10
KARNAL	Indri	Bhadson (21)	369	259	628	26	15	11
KARNAL	Indri	Shergarh (15)	277	352	629	26	11	15
KARNAL	Gharaunda	Hasanpur (8)	458	195	653	26	18	8
KARNAL	Nilokheri	Butana (Part)(34)	350	346	696	26	13	13
KARNAL	Nilokheri	Jamba (22)	537	350	887	26	16	10
KARNAL	Karnal	Uchana (60)	394	650	1044	26	10	16
KARNAL	Karnal	Picholia (55)	731	453	1184	26	16	10
KARNAL	Karnal	Ramba(62)	602	704	1306	26	12	14
KARNAL	Karnal	Ghogripur (50)	810	541	1351	26	16	10
KARNAL	Gharaunda	Pundri (40)	918	521	1439	26	17	9
KARNAL	Karnal	Amritpur Kalan (98)	1000	631	1631	26	16	10
KARNAL	Assandh	Jai Singhpora (82)	1381	259	1640	26	22	4
KARNAL	Nilokheri	Son Kera (51)	854	955	1809	26	12	14
KURUKSHETRA	Pehowa	Dhulgarh (55)	138	85	223	25	15	10
KURUKSHETRA	Thanesar	Bakali (58)	107	129	236	25	11	14
KURUKSHETRA	Shahbad	NEW BASTI NALVI	130	130	260	25	13	13
KURUKSHETRA	Thanesar	Gogpur (275)	143	124	267	25	13	12
KURUKSHETRA	Thanesar	Behlol Pur (330)	198	159	357	25	14	11
KURUKSHETRA	Shahbad	Surkhpur (268)	185	178	363	25	13	12
KURUKSHETRA	Thanesar	Kandauli (151)	252	183	435	25	14	11
KURUKSHETRA	Shahbad	Sulkhani (256)	270	184	454	25	15	10
KURUKSHETRA	Thanesar	Kasithal (110)	247	222	469	25	13	12
KURUKSHETRA	Pehowa	Bodha (18)	304	228	532	26	15	11
KURUKSHETRA	Pehowa	Pipli Majra (304)	263	297	560	26	12	14
KURUKSHETRA	Thanesar	Dhirpur (408)	450	122	572	26	20	6
KURUKSHETRA	Thanesar	Jalkheri (114)	358	323	681	26	14	12
KURUKSHETRA	Thanesar	Dhantauri (97)	341	347	688	26	13	13
KURUKSHETRA	Thanesar	Ajrana Khurd (276)	596	334	930	26	17	9
KURUKSHETRA	Thanesar	Mirzapur (Part)(384)	710	475	1185	26	16	10
KURUKSHETRA	Pehowa	Bakhli (11)	841	413	1254	26	17	9
KURUKSHETRA	Thanesar	Dhurala (404)	1056	829	1885	26	15	11
KURUKSHETRA	Pehowa	Ismailabad (317)(CT)	713	1174	1887	26	10	16
KURUKSHETRA	Thanesar	Mathana (364)	768	2152	2920	26	7	19
MAHENDRAGARH	Narnaul	Gangutana(256)	174	21	195	25	22	3
MAHENDRAGARH	Narnaul	Narnaul (M Cl) - Ward No.8	170	46	216	25	20	5
MAHENDRAGARH	Narnaul	Berundla (219)	346	17	363	25	24	1
MAHENDRAGARH	Narnaul	Lujota(245)	373	13	386	25	24	1
MAHENDRAGARH	Narnaul	Ropar Sarai(273)	381	26	407	25	23	2
MAHENDRAGARH	Mahendragarh	Mori(41)	394	90	484	25	20	5
MAHENDRAGARH	Narnaul	Saidalipur(255)	405	108	513	26	21	5
MAHENDRAGARH	Narnaul	Jailaf(126)	524	15	539	26	25	1
MAHENDRAGARH	Narnaul	Rampura(20)	467	73	540	26	22	4
MAHENDRAGARH	Mahendragarh	Talwana(50)	441	148	589	26	19	7
MAHENDRAGARH	Narnaul	Nangal Dargu(260)	548	45	593	26	24	2
MAHENDRAGARH	Mahendragarh	Bawania(28)	742	141	883	26	22	4

MAHENDRAGARH	Mahendragarh	Pali(39)	688	266	954	26	19	7
MAHENDRAGARH	Mahendragarh	Jant(45)	799	178	977	26	21	5
MAHENDRAGARH	Narnaul	Mandlana(134)	914	257	1171	26	20	6
MAHENDRAGARH	Narnaul	Balah Kalan(148)	1088	127	1215	26	23	3
MAHENDRAGARH	Mahendragarh	Rajawas(26)	1237	97	1334	26	24	2
MAHENDRAGARH	Narnaul	Koriawas(156)	1256	104	1360	26	24	2
MEWAT	Ferozepur Jhirka	Gyasniyabass (73)	150	7	157	24	23	1
MEWAT	Punahana	Punahana (MC) - Ward No.5	167	14	181	25	23	2
MEWAT	Taoru	Bhajlaka(63)	186	34	220	25	21	4
MEWAT	Ferozepur Jhirka	Kherla Kalan(100)	216	8	224	25	24	1
MEWAT	Punahana	Khawajli Kalan(190)	244	17	261	25	23	2
MEWAT	Punahana	Gangwani(134)	294	51	345	25	21	4
MEWAT	Ferozepur Jhirka	Anchwari (163)	362	5	367	25	25	0
MEWAT	Nuh	Shahpur Nagli(157)	374	12	386	25	24	1
MEWAT	Punahana	Papra (179)	455	2	457	25	25	0
MEWAT	Nuh	Kaliyaka(185)	367	92	459	25	20	5
MEWAT	Nuh	Barwa(90)	383	128	511	26	19	7
MEWAT	Taoru	Bawla(46)	582	11	593	26	26	0
MEWAT	Nuh	Kairaka (144)	659	0	659	26	26	0
MEWAT	Nuh	Kira (199)	241	438	679	26	9	17
MEWAT	Nuh	Tapkan(96)	549	175	724	26	20	6
MEWAT	Punahana	Kherla Punahana(169)	873	90	963	26	24	2
MEWAT	Nuh	Khera Khalilpur(193)	1055	465	1520	26	18	8
MEWAT	Ferozepur Jhirka	Ferozepur Jhirka (MC) - Ward No.13	160	1406	1566	26	3	23
MEWAT	Ferozepur Jhirka	Basaimoo(149)	2299	158	2457	26	24	2
MEWAT	Nuh	Akera (121)	2810	625	3435	26	21	5
PALWAL	Palwal	Palwal (M C1) - Ward No.7	161	26	187	25	22	3
PALWAL	Hathin	Khokiaka(219)	271	69	340	25	20	5
PALWAL	Palwal	Karimpur (111)	282	83	365	25	19	6
PALWAL	Hathin	Malokhra(227)	468	14	482	25	24	1
PALWAL	Palwal	Lalgarh(145)	601	119	720	26	22	4
PALWAL	Palwal	Pelak(168)	606	114	720	26	22	4
PALWAL	Hodal	Hodal MC Ward No 18	167	620	787	26	6	20
PALWAL	Palwal	Kherla Frizerpur(170)	568	226	794	26	19	7
PALWAL	Hodal	Sarai	809	53	862	26	24	2
PALWAL	Palwal	Chhaprola(4)	786	115	901	26	23	3
PALWAL	Hathin	Chhainsa(211)	937	75	1012	26	24	2
PALWAL	Palwal	Asoati(51)	946	156	1102	26	22	4
PALWAL	Hodal	Khirbi(97)	958	214	1172	26	21	5
PALWAL	Palwal	Chandhat(172)	1774	385	2159	26	21	5
PALWAL	Hathin	Mandkola(217)	2910	773	3683	26	21	5
PANCHKULA	Panchkula	Barauna Chhota (7)	85	40	125	24	16	8
PANCHKULA	Panchkula	Panchkula Urban Estate (EO) - Ward No.7	201	203	404	25	12	13
PANCHKULA	Panchkula	Kakrali (22)	251	162	413	25	15	10
PANCHKULA	Panchkula	Sabilpur (219)	362	165	527	26	18	8
PANCHKULA	Panchkula	Haripur (13)	343	203	546	26	16	10
PANCHKULA	Kalka	Gariran (126)	438	347	785	26	15	11
PANCHKULA	Panchkula	Kherwali Palwala (243)	591	237	828	26	19	7
PANCHKULA	Panchkula	Rattewali (222)	740	141	881	26	22	4
PANIPAT	Samalkha	Samalkha (MC) - Ward No.2	156	144	300	25	13	12
PANIPAT	Panipat	Asan Khurd (CT)	375	138	513	26	19	7

PANIPAT	Panipat	Risalu (18)	474	127	601	26	21	5
PANIPAT	Samalkha	Nawadha (31)	970	29	999	26	25	1
PANIPAT	Panipat	Sithana (14)	773	593	1366	26	15	11
PANIPAT	Panipat	Waisar (46)	1070	353	1423	26	20	6
PANIPAT	Panipat	Dharamgarh (1)	952	724	1676	26	15	11
PANIPAT	Panipat	Urlana Khurd (50)	1095	723	1818	26	16	10
PANIPAT	Samalkha	Samalkha (MC) - Ward No.15	158	2007	2165	26	2	24
PANIPAT	Samalkha	Kiwana (78)	1963	433	2396	26	21	5
REWARI	Rewari	Rewari MCI Ward No-30	119	68	187	25	16	9
REWARI	Rewari	Narianpur (138)	76	120	196	25	10	15
REWARI	Rewari	Bariawas (170)	204	62	266	25	19	6
REWARI	Rewari	Gulabpura (88)	282	40	322	25	22	3
REWARI	Bawal	Saban (17)	297	66	363	25	20	5
REWARI	Kosli	Kanharwas (173)	337	28	365	25	23	2
REWARI	Bawal	Balawas (10)	346	51	397	25	22	3
REWARI	Bawal	Subasari (67)	303	125	428	25	18	7
REWARI	Rewari	Dehlawas (89)	369	60	429	25	22	3
REWARI	Rewari	Aakera (292) (CT)	345	140	485	25	18	7
REWARI	Rewari	Bhalkhi (35)	373	141	514	26	19	7
REWARI	Rewari	Bakhapur (162)	436	97	533	26	21	5
REWARI	Rewari	Bithori (75)	526	89	615	26	22	4
REWARI	Rewari	Ahrod (29)	524	103	627	26	22	4
REWARI	Rewari	Nandrampur Bas (304)	459	186	645	26	19	7
REWARI	Rewari	Rohrai (230)	710	125	835	26	22	4
REWARI	Kosli	Dakhora(2)	768	151	919	26	22	4
REWARI	Rewari	Berli Khurd (93)	833	259	1092	26	20	6
REWARI	Rewari	Lohana (16)	1017	121	1138	26	23	3
REWARI	Rewari	Dawana (18)	1551	382	1933	26	21	5
ROHTAK	Rohtak	Rohtak (M CI) - Ward No.15	107	54	161	24	16	8
ROHTAK	Sampla	Naya Bans(33)	571	194	765	26	19	7
ROHTAK	Maham	Kheri Maham(118)	962	253	1215	26	21	5
ROHTAK	Rohtak	Gudhan(134)	1220	60	1280	26	25	1
ROHTAK	Rohtak	Bhagotipur(89)	1063	296	1359	26	20	6
ROHTAK	Rohtak	Katesra(118)	1936	367	2303	26	22	4
ROHTAK	Rohtak	Rohtak (M CI) - Ward No.2	463	1959	2422	26	5	21
ROHTAK	Maham	Mokhra Khas(101)	2066	1089	3155	26	17	9
SIRSA	Ellenabad	Ellenabad (MC) - Ward No.14	106	104	210	25	13	12
SIRSA	Sirsa	Rajpura Sani(7)	210	91	301	25	17	8
SIRSA	Ellenabad	Damdama (124)	281	395	676	26	11	15
SIRSA	Sirsa	Chadiwal(46)	445	313	758	26	15	11
SIRSA	Sirsa	Suba khera(188)	527	370	897	26	15	11
SIRSA	Dabwali	Ratta Khera (247)	533	513	1046	26	13	13
SIRSA	Rania	Kussar(226)	494	570	1064	26	12	14
SIRSA	Sirsa	Nezia Khera(44)	738	343	1081	26	18	8
SIRSA	Dabwali	Paniwala Raldu(303)	713	557	1270	26	15	11
SIRSA	Rania	Dhudian Wali(232)	580	873	1453	26	10	16
SIRSA	Sirsa	Jogiwala(1)	1031	541	1572	26	17	9
SIRSA	Rania	Bahia(234)	854	796	1650	26	13	13
SIRSA	Sirsa	Burj Bhangu (181)	931	734	1665	26	15	11
SIRSA	Dabwali	Mathdadu(290)	1028	1174	2202	26	12	14
SIRSA	Dabwali	Goriwala(255)	1077	1771	2848	26	10	16



SIRSA	Dabwali	Kaluana(238)	986	2175	3161	26	8	18
SIRSA	Dabwali	Odhan(204)	1741	2052	3793	26	12	14
SIRSA	Sirsa	Rori(167)	2560	1545	4105	26	16	10
SONIPAT	Sonipat	Bhadi (146)	164	64	228	25	18	7
SONIPAT	Sonipat	Mohamdabad(222)	250	25	275	25	23	2
SONIPAT	Gohana	Thaska (34)	489	122	611	26	21	5
SONIPAT	Sonipat	Fazilpur (81) (CT)	403	237	640	26	16	10
SONIPAT	Sonipat	Lehrara (Part) (OG)	510	143	653	26	20	6
SONIPAT	Ganaur	Bhora Rasulpur (116)	498	175	673	26	19	7
SONIPAT	Sonipat	Mahandipur (20)	561	162	723	26	20	6
SONIPAT	Gohana	Ranakheri (18)	579	160	739	26	20	6
SONIPAT	Sonipat	Shafiabad Kheri Manajat (60)	743	37	780	26	25	1
SONIPAT	Ganaur	Udesipur (163)	738	243	981	26	20	6
SONIPAT	Sonipat	Jhundpur (34)	801	521	1322	26	16	10
SONIPAT	Ganaur	Pogthala (124)	1129	362	1491	26	20	6
SONIPAT	Kharkhoda	Khanda (9R)	956	589	1545	26	16	10
SONIPAT	Ganaur	Panchi Jatan (164)	1234	431	1665	26	19	7
SONIPAT	Gohana	Butana Khetlan (20)	1557	255	1812	26	22	4
SONIPAT	Sonipat	Malikpur (13)	1969	629	2598	26	20	6
SONIPAT	Gohana	Kasanda (58)	519	2179	2698	26	5	21
YAMUNANAGAR	Chhachhrauli	Hasanpur (90)	75	65	140	24	13	11
YAMUNANAGAR	Jagadhri	Maghar Pura (446)	74	92	166	24	11	13
YAMUNANAGAR	Chhachhrauli	Raipur (196)	69	97	166	24	10	14
YAMUNANAGAR	Jagadhri	Masana Jatan (184)	59	135	194	25	8	17
YAMUNANAGAR	Chhachhrauli	Kot Mushtarka (184)	150	74	224	25	17	8
YAMUNANAGAR	Bilaspur	Peerbholi (166)	128	101	229	25	14	11
YAMUNANAGAR	Bilaspur	Ambwala (278)	104	136	240	25	11	14
YAMUNANAGAR	Bilaspur	Raitgarh	179	106	285	25	16	9
YAMUNANAGAR	Jagadhri	Shahpur (382)	133	164	297	25	11	14
YAMUNANAGAR	Bilaspur	Sadaura Nadipar (155)	231	83	314	25	18	7
YAMUNANAGAR	Bilaspur	Kanipla (150)	191	168	359	25	13	12
YAMUNANAGAR	Chhachhrauli	Kot Basawa Singh (185)	275	127	402	25	17	8
YAMUNANAGAR	Jagadhri	Lal Chhapar (28)	198	211	409	25	12	13
YAMUNANAGAR	Chhachhrauli	Leda Khadar (190)	213	226	439	25	12	13
YAMUNANAGAR	Jagadhri	Khanpur (439)	255	199	454	25	14	11
YAMUNANAGAR	Chhachhrauli	Bhilpura (200)	282	185	467	25	15	10
YAMUNANAGAR	Chhachhrauli	Tugalpur (192)	222	265	487	25	11	14
YAMUNANAGAR	Jagadhri	Sandhala (24)	261	265	526	26	13	13
YAMUNANAGAR	Bilaspur	Manakpur (229)	280	298	578	26	13	13
YAMUNANAGAR	Bilaspur	Rasulpur (138)	425	182	607	26	18	8
YAMUNANAGAR	Jagadhri	Jaipur (163)	155	459	614	26	7	19
YAMUNANAGAR	Jagadhri	Gohlai (462)	323	321	644	26	13	13
YAMUNANAGAR	Jagadhri	Tigra (149)	366	342	708	26	13	13
YAMUNANAGAR	Bilaspur	Ferozepur Ranyan (143)	470	286	756	26	16	10
YAMUNANAGAR	Jagadhri	Jubal (41)	371	1339	1710	26	6	20
YAMUNANAGAR	Yamunanagar	Yamunanagar (M Cl) - Ward No.11	2554	1787	4341	26	15	11
		<b>Total</b>	<b>249636</b>	<b>120367</b>	<b>370003</b>	<b>8730</b>	<b>6117</b>	<b>2614</b>

a: District Name      g : Number of units to sample  
b: Block Name        h: Buffalo Proportion  
c: Village Name      i: Cattle Proportion  
d: Buffalo Population

- e: Cattle Population
- f: Buffalo + Cattle Population

**FMD/SEROSUR/NIVEDI/Himachal Pradesh\_13/2024****Stratified Random Sampling:**

Species Selected for Stratification = Cattle + Buffalo

Number of Villages Having 100 + (Cattle + Buffalo) = 7172

Prevalence Level (Estimated from 2021,2022,2023 Surveillance) = 0.11

Cluster Level (Adjusted for herd immunity level) = 0.02

Sensitivity of the test used = 0.9

Total No of Villages (Clusters) Selected = 184

Total No of Animals to be Sampled = 4164

DISTRICT_NAME (a)	BLOCK_NAME (b)	VILLAGE_NAME (c)	Buffalo Population (d)	Cattle Population (e)	Buffalo + Cattle Population (f)	Number of units to sample (g)	Buffalo Proportion (h)	Cattle Proportion (i)
Bilaspur	Naina Devi	Jangal Mehduda Dadoh Bhatar (392/1/14)	102	29	131	22	17	5
Bilaspur	Ghumarwin	Bhel (357)	136	18	154	22	19	3
Bilaspur	Ghumarwin	Jol Palakhin (363)	154	19	173	22	20	2
Bilaspur	Ghumarwin	Salwan (530)	207	11	218	23	22	1
Bilaspur	Ghumarwin	Bhajwani (194)	149	74	223	23	15	8
Bilaspur	Naina Devi	Ri (327)	163	92	255	23	15	8
Bilaspur	Bilaspur Sadar	Bagi (180)	199	173	372	23	12	11
Bilaspur	Naina Devi	Nilan (351)	491	49	540	23	21	2
Bilaspur	Jhanduta	Samoh (199)	500	85	585	23	20	3
Chamba	Pangi	Chacharwas (36)	0	127	127	22	0	22
Chamba	Chaurah	Jungra (422)	63	169	232	23	6	17
Chamba	Sihunta	Duppar (292)	13	235	248	23	1	22
Chamba	Pangi	Kawas (24)	0	303	303	23	0	23
Chamba	Chaurah	Kumarka (559)	11	295	306	23	1	22
Chamba	Chaurah	Kella (331)	21	307	328	23	1	22
Chamba	Sihunta	Dungru (299)	14	363	377	23	1	22
Chamba	Sihunta	Bharari (273)	53	367	420	23	3	20
Chamba	Saluni	Dand (188)	24	459	483	23	1	22
Chamba	Chaurah	Manju (516)	214	279	493	23	10	13
Chamba	Chaurah	Teppa (386)	169	627	796	23	5	18
Chamba	Chamba	Jhulara (258)	16	865	881	23	0	23
Hamirpur	Tira Sujanpur	Karot Khas ( 54/10)	86	23	109	22	17	5
Hamirpur	Hamirpur	Ghumarwin (45/73)	96	14	110	22	19	3
Hamirpur	Bhoranj	Naili (42/113)	81	33	114	22	16	6
Hamirpur	Nadaun	Lahar (21/15)	103	16	119	22	19	3
Hamirpur	Barsar	Pathliar Uparla	99	22	121	22	18	4
Hamirpur	Bhoranj	Dhirar (43/30)	124	13	137	22	20	2
Hamirpur	Hamirpur	Mohin (47/13)	113	28	141	22	18	4
Hamirpur	Nadaun	Chaunki Churhana (18/12)	120	22	142	22	19	3
Hamirpur	Nadaun	Naghun (19/12)	111	31	142	22	17	5
Hamirpur	Barsar	Thana (32/9)	136	17	153	22	20	2
Hamirpur	Dhatwal	Karnera (34/40)	148	6	154	22	21	1
Hamirpur	Barsar	Ambheri (29/5)	170	17	187	23	21	2
Hamirpur	Nadaun	Kohla Palasari (25/36)	188	12	200	23	22	1
Hamirpur	Galore	Phal Khas (28/8)	171	31	202	23	19	4
Hamirpur	Galore	Gahli (36/35)	195	9	204	23	22	1
Hamirpur	Nadaun	Batran Khurd (18/10)	184	34	218	23	19	4
Hamirpur	Hamirpur	Bohni (45/75)	183	43	226	23	19	4
Hamirpur	Barsar	Pahlu (40/44)	227	19	246	23	21	2

Kangra	Palampur	Sukairi (72)	8	96	104	22	2	20
Kangra	Jawali	Dhar (227)	37	76	113	22	7	15
Kangra	Jawali	Siyuhni (239)	32	90	122	22	6	16
Kangra	Nurpur	Nala (67)	25	99	124	22	4	18
Kangra	Khundian	Dhatehr (881)	86	41	127	22	15	7
Kangra	Multhan	Kohar Khas (1048)	0	134	134	22	0	22
Kangra	Bajjnath	Keori (1029)	2	133	135	22	0	22
Kangra	Harchakian	Ghar (204)	58	81	139	22	9	13
Kangra	Jaswan	Jakhuni (28)	29	123	152	22	4	18
Kangra	Dera Gopipur	Gopipur (649)	127	28	155	22	18	4
Kangra	Dharmsala	Kaland Rehr (411)	30	128	158	22	4	18
Kangra	Shahpur	Uparla Baranj (113)	22	141	163	22	3	19
Kangra	Dera Gopipur	Dol (663)	95	71	166	22	13	9
Kangra	Nurpur	Suhar (316)	41	142	183	22	5	17
Kangra	Bajjnath	Tikri (771)	0	184	184	22	0	22
Kangra	Palampur	Bharmat Uparli (228)	1	190	191	23	0	23
Kangra	Shahpur	Diba (12)	44	152	196	23	5	18
Kangra	Jawali	Lalyad (226)	43	156	199	23	5	18
Kangra	Jawalumukhi	Nagrota (413)	121	78	199	23	14	9
Kangra	Jaswan	Ujhe (49)	107	103	210	23	12	11
Kangra	Bajjnath	Kotli (1032)	0	218	218	23	0	23
Kangra	Khundian	Balahr (695)	129	91	220	23	13	10
Kangra	Indora	Malot (20)	10	218	228	23	1	22
Kangra	Nurpur	Narnhun (343)	52	177	229	23	5	18
Kangra	Dharmsala	Juhl (372)	4	227	231	23	0	23
Kangra	Palampur	Mahadev (55)	38	210	248	23	4	19
Kangra	Dera Gopipur	Sham Nagar (102)	164	88	252	23	15	8
Kangra	Jaswan	Dada Khas (107)	77	187	264	23	7	16
Kangra	Palampur	Garla Sarkari (193)	56	231	287	23	4	19
Kangra	Jawali	Chandni (251)	184	124	308	23	14	9
Kangra	Nurpur	Chhatroli Khas (47)	56	270	326	23	4	19
Kangra	Dera Gopipur	Pragpur (179)	183	211	394	23	11	12
Kangra	Nurpur	Rehan Khas (339)	21	374	395	23	1	22
Kangra	Palampur	Rakh (23)	5	411	416	23	0	23
Kangra	Dera Gopipur	Bhalwal Nichla (110)	326	188	514	23	15	8
Kangra	Indora	Badukhar (71)	256	344	600	23	10	13
Kangra	Nurpur	Bhadroya (1)	406	493	899	23	10	13
Kinnaur	Morang	Rispa Khas (48/1)	0	198	198	23	0	23
Kinnaur	Nichar	Meeru Khas (104/1)	0	358	358	23	0	23
Kullu	Kullu	Phallan (30/66)	0	674	674	23	0	23
Kullu	Kullu	Barahar (34/80)	0	910	910	23	0	23
Kullu	Kullu	Banogi (26/53)	0	1269	1269	24	0	24
Lahul And Spiti	Spiti	Sagnam (106/1)	0	143	143	22	0	22
Lahul And Spiti	Udaipur	D.P.F.Bardang (156)	0	210	210	23	0	23
Mandi	Mandi	Ghera (354)	5	103	108	22	1	21
Mandi	Mandi	Mouhari (114)	5	117	122	22	1	21
Mandi	Karsog	D.P.F.Mandap (161)	2	130	132	22	0	22
Mandi	Padhar	Hurang (488)	0	140	140	22	0	22
Mandi	Aut	Thalot (533)	0	153	153	22	0	22
Mandi	Thunag	Bakhalwar (456)	0	156	156	22	0	22
Mandi	Chachyot	Ghana (71)	0	176	176	22	0	22

Mandi	Thunag	Dadaun (508)	0	177	177	22	0	22
Mandi	Bali Chowki	Odi (608)	0	187	187	23	0	23
Mandi	Kotli	Dhawali Badehar (19)	39	148	187	23	5	18
Mandi	Nihri	Baragta (286)	5	184	189	23	1	22
Mandi	Kotli	Sikan (28)	19	171	190	23	2	21
Mandi	Padhar	Bhatwari (559)	64	142	206	23	7	16
Mandi	Karsog	Alsindhi (142)	0	216	216	23	0	23
Mandi	Karsog	Shansh (329)	0	221	221	23	0	23
Mandi	Karsog	Bakhaun (589)	0	222	222	23	0	23
Mandi	Dharmpur	Taryamla (81)	95	154	249	23	9	14
Mandi	Jogindarnagar	Gaduhi (281)	3	272	275	23	0	23
Mandi	Mandi	Dhangoo (223)	0	284	284	23	0	23
Mandi	Karsog	Pangna (201)	0	294	294	23	0	23
Mandi	Bhadrota	Lohakhr (331)	143	152	295	23	11	12
Mandi	Karsog	Talehan (140)	0	307	307	23	0	23
Mandi	Mandi	Bassa (617)	0	339	339	23	0	23
Mandi	Mandi	Chauki Chandrahan (98)	79	267	346	23	5	18
Mandi	Mandi	Rigar (286)	24	326	350	23	2	21
Mandi	Mandi	Sardhwar (99)	68	360	428	23	4	19
Mandi	Mandi	Tandi (102)	36	405	441	23	2	21
Mandi	Mandi	Chatror (293)	6	489	495	23	0	23
Mandi	Aut	Dewari (450)	39	461	500	23	2	21
Shimla	Kumharsain	Kanda (150/2)	0	104	104	22	0	22
Shimla	Chaupal	Maraug	0	113	113	22	0	22
Shimla	Jubbal	Jarasali (129)	7	111	118	22	1	21
Shimla	Shimla ( Rural )	Banari (123)	4	117	121	22	1	21
Shimla	Rohru	Madarli (82)	0	122	122	22	0	22
Shimla	Shimla ( Rural )	Dhar (264)	5	117	122	22	1	21
Shimla	Theog	Kilra (162)	0	137	137	22	0	22
Shimla	Theog	Tikri (315)	2	139	141	22	0	22
Shimla	Chirgaon	Chirgaon (64)	0	150	150	22	0	22
Shimla	Chirgaon	Chelala (39)	0	151	151	22	0	22
Shimla	Theog	Up Muhal Panoli	15	138	153	22	2	20
Shimla	Nerua	Up Mahal Sobal (181/1)	0	157	157	22	0	22
Shimla	Rohru	Jkhar (132)	13	145	158	22	2	20
Shimla	Chirgaon	Banoti Khas (1/1)	0	160	160	22	0	22
Shimla	Theog	Pundar (20)	0	170	170	22	0	22
Shimla	Nerua	Gaoncha (16)	2	173	175	22	0	22
Shimla	Chirgaon	Jabal (58)	0	177	177	22	0	22
Shimla	Shimla ( Rural )	Mahauri (96)	6	185	191	23	1	22
Shimla	Theog	Draunl (219)	13	185	198	23	2	21
Shimla	Chirgaon	Thana (15)	0	199	199	23	0	23
Shimla	Shimla ( Rural )	Bhog (125)	4	200	204	23	0	23
Shimla	Tikar	Khalai (8)	0	211	211	23	0	23
Shimla	Chaupal	Khagna (100)	0	212	212	23	0	23
Shimla	Theog	Kadharab (384)	3	211	214	23	0	23
Shimla	Junga	Chambi (175)	3	230	233	23	0	23
Shimla	Nerua	Shilgaon (160)	0	251	251	23	0	23
Shimla	Seoni	Shakrori (123)	22	231	253	23	2	21
Shimla	Shimla ( Rural )	Chamiana (372)	58	249	307	23	4	19
Sirmaur	Pachhad	Chhakrawag (376)	13	92	105	22	3	19

Sirmaur	Paonta Sahib	Smaun Kanyan (79)	1	164	165	22	0	22
Sirmaur	Kamrau	Sathaur (13)	0	221	221	23	0	23
Sirmaur	Paonta Sahib	Kundiyan (126)	131	150	281	23	11	12
Sirmaur	Nohra	Deona (3)	10	365	375	23	1	22
Sirmaur	Paonta Sahib	Behewala (99)	155	234	389	23	9	14
Sirmaur	Pachhad	Mangarh (178)	58	625	683	23	2	21
Sirmaur	Renuka	Ludhiana (148)	11	683	694	23	0	23
Sirmaur	Pachhad	Bhonri (174)	27	722	749	23	1	22
Sirmaur	Ronhat	Rasat (187)	0	1100	1100	24	0	24
Solan	Solan	Bani (240)	16	86	102	22	3	19
Solan	Krishangarh	Sua (330)	47	61	108	22	10	12
Solan	Darlaghat	Kashlog (11)	4	118	122	22	1	21
Solan	Baddi	Bhatauli Khurd (213)	129	0	129	22	22	0
Solan	Arki	Larech (438)	38	94	132	22	6	16
Solan	Solan	Boharon (871)	18	121	139	22	3	19
Solan	Kandaghat	Dhayawla (197)	20	122	142	22	3	19
Solan	Nalagarh	Hatra (58)	134	24	158	22	19	3
Solan	Baddi	Tahliwala (160)	119	46	165	22	16	6
Solan	Kasauli	Dharampur (768)	10	166	176	22	1	21
Solan	Arki	Lahmun (170)	7	169	176	22	1	21
Solan	Solan	Bharti (300)	33	162	195	23	4	19
Solan	Kasauli	Chainthon (926)	48	148	196	23	6	17
Solan	Darlaghat	Aslu (211)	32	166	198	23	4	19
Solan	Kandaghat	Satrol (223)	16	182	198	23	2	21
Solan	Baddi	Chak (196)	195	8	203	23	22	1
Solan	Kandaghat	Up Mohal Siri Nagar (441/1)	3	231	234	23	0	23
Solan	Kandaghat	Damehr (70)	16	230	246	23	1	22
Solan	Baddi	Banbir Pur (174)	232	17	249	23	21	2
Solan	Kasauli	Banasar (945)	43	216	259	23	4	19
Solan	Nalagarh	Baruna (10)	295	16	311	23	22	1
Solan	Nalagarh	Panjehra (51)	311	69	380	23	19	4
Solan	Nalagarh	Nawan Graon (55)	415	78	493	23	19	4
Solan	Baddi	Malku Majra (184)	182	419	601	23	7	16
Solan	Arki	Dumehar Bikrampur (451)	73	607	680	23	2	21
Una	Bangana	Paned (7/27)	118	17	135	22	19	3
Una	Haroli	Bhadiaran	122	143	265	23	11	12
Una	Amb	Guglehar (177)	202	67	269	23	17	6
Una	Una	Dhadial (188)	213	64	277	23	18	5
Una	Una	Jhalera (193)	318	79	397	23	18	5
Una	Bangana	Makrer (10/14)	342	82	424	23	19	4
Una	Amb	Mairi Khas (56)	313	118	431	23	17	6
Una	Amb	Kathiari (158)	464	232	696	23	15	8
Una	Una	Ispur (196)	547	293	840	23	15	8
		<b>Total</b>	<b>14379</b>	<b>35911</b>	<b>50290</b>	<b>4164</b>	<b>1239</b>	<b>2925</b>

a: District Name      g : Number of units to sample  
b: Block Name        h: Buffalo Proportion  
c: Village Name      i: Cattle Proportion  
d: Buffalo Population  
e: Cattle Population  
f: Buffalo + Cattle Population

**Stratified Random Sampling:**

Species Selected for Stratification = Cattle + Buffalo

Number of Villages Having 100 + (Cattle + Buffalo) = 4829

Prevalence level (Estimated from 2021,2022,2023 surveillance) = 0.32

Cluster Level (Adjusted for herd immunity level) = 0.015

Sensitivity of the test used = 0.9

Total No of Villages (Clusters) Selected = 221(+5 Villages Reserved)

Total No of Animals to be Sampled = 1768

DISTRICT_NAME (a)	BLOCK_NAME (b)	VILLAGE_NAME (c)	Buffalo Population (d)	Cattle Population (e)	Buffalo + Cattle Population (f)	Number of units to sample (g)	Buffalo Proportion (h)	Cattle Proportion (i)
Anantnag	Kokernag	SOYAN	0	154	154	8	0	8
Anantnag	Kokernag	KHERPETH	0	196	196	8	0	8
Anantnag	Anantnag	Nun Wani	0	196	196	8	0	8
Anantnag	Anantnag	Kangan Hal	0	254	254	8	0	8
Anantnag	Anantnag	Forah	0	305	305	8	0	8
Anantnag	Shangus	Khul Chohar	0	314	314	8	0	8
Anantnag	Dooru	Hillar Shah Abad	0	329	329	8	0	8
Anantnag	Pahalgam	Karshn Gam	0	333	333	8	0	8
Anantnag	Anantnag	Haji Danter (Og)	0	393	393	8	0	8
Anantnag	Bijbehara	Vedai	0	474	474	8	0	8
Anantnag	Pahalgam	Nalla Awoora	91	438	529	8	1	7
Anantnag	Shangus	Bimar Narsar	0	648	648	8	0	8
Anantnag	Bijbehara	Opzan	0	650	650	8	0	8
Anantnag	Anantnag	Kawari Gam	0	656	656	8	0	8
Anantnag	Kokernag	Lohar Sanzi	1	766	767	8	0	8
Anantnag	Dooru	Halsidar	10	1098	1108	8	0	8
<b>Anantnag*</b>	<b>Bijbehara</b>	<b>Beya Warah</b>	<b>0</b>	<b>1899</b>	<b>1899</b>	<b>8</b>	<b>0</b>	<b>8</b>
Badgam	Budgam	CHURPORA (PATI)	0	110	110	8	0	8
Badgam	Khansahib	Khod Rawat Pora	34	109	143	8	2	6
Badgam	Beerwah	Wata Magam	0	157	157	8	0	8
Badgam	Beerwah	Chere Har	0	159	159	8	0	8
Badgam	Badgam Muncipal Committee	Badgam (MC) - Ward No.11	0	166	166	8	0	8
Badgam	Chadoora	Sonzi Pora	0	239	239	8	0	8
Badgam	Khag	Koker Bagh	0	252	252	8	0	8
Badgam	Budgam	Watra Wani	0	334	334	8	0	8
Badgam	Beerwah	Mazehama	0	347	347	8	0	8
Badgam	Khansahib	Watra Hail	0	353	353	8	0	8
Badgam	Charar- E- Shrief	Shankar Pora	0	354	354	8	0	8
Badgam	Khansahib	Qumroo	0	415	415	8	0	8
Badgam	Chadoora	Kuther Gund	0	441	441	8	0	8
Badgam	Chadoora	Bagati Kani Pora	0	448	448	8	0	8
Badgam	Charar- E- Shrief	Alamdar Pora (Chrawn)	0	475	475	8	0	8
Badgam	Chadoora	Qazi Pora	0	701	701	8	0	8
Badgam	Chadoora	Bogam Bat Pora	0	748	748	8	0	8
Badgam	Khag	Badran	0	1366	1366	8	0	8
Bandipora	Bandipore	Bandipore (NAC) - Ward No.11	0	194	194	8	0	8
Bandipora	Bandipora	Chhandaji	28	333	361	8	1	7
Bandipora	Sonawari	Siri Hari Gund Ghat	0	559	559	8	0	8
Bandipora	Bandipora	Chonti Mula	43	1117	1160	8	0	8

Bandipora	Bandipora	Sumlar Shok Baba	3	1231	1234	8	0	8
Baramulla	Tangmarg	PATI DARKASI	0	115	115	8	0	8
<b>Baramulla*</b>	<b>Tangmarg</b>	<b>Harnow Kawachak</b>	<b>0</b>	<b>127</b>	<b>127</b>	<b>8</b>	<b>0</b>	<b>8</b>
Baramulla	Pattan	Gadwani	0	161	161	8	0	8
Baramulla	Pattan	Gund Khawja Kasim	0	193	193	8	0	8
Baramulla	Boniyar	Salasan	23	171	194	8	1	7
Baramulla	Tangmarg	Khair Pora Payin	0	194	194	8	0	8
Baramulla	Uri	Salam Abad	3	233	236	8	0	8
Baramulla	Sopore	Sopore (TC) - Ward No.18	0	240	240	8	0	8
Baramulla	Baramulla	Kitcha Hama	0	256	256	8	0	8
Baramulla	Tangmarg	Hari Utnu	0	268	268	8	0	8
Baramulla	Baramulla	Sheern Abad (Sheri Narawaw)	0	308	308	8	0	8
Baramulla	Uri	Bal Koote	2	307	309	8	0	8
Baramulla	Pattan	Seriguo Danger Pora	0	418	418	8	0	8
Baramulla	Boniyar	Zehem Pora	6	468	474	8	0	8
Baramulla	Pattan	Usan Khai	0	497	497	8	0	8
Baramulla	Rafiabad	Chitlora	0	626	626	8	0	8
Baramulla	Baramulla	Naid Hal	0	720	720	8	0	8
Baramulla	Baramulla	Nowpora Jagir	0	949	949	8	0	8
Baramulla	Uri	Gohallan	245	876	1121	8	2	6
Baramulla	Pattan	Palhallan	0	1284	1284	8	0	8
Doda	Bhaderwah	Thuba	6	128	134	8	0	8
Doda	Bhaderwah	Chhani	17	174	191	8	1	7
Doda	Gundana	Asesi	0	245	245	8	0	8
Doda	Doda	Ghanhuta	10	365	375	8	0	8
Doda	Doda	Goha	0	424	424	8	0	8
Doda	Bhaderwah	Dugli	4	428	432	8	0	8
Doda	Bhaderwah	Gutasa	0	538	538	8	0	8
Doda	Gandoh	Dhonsa	21	568	589	8	0	8
Doda	Doda	Jodhpur	0	851	851	8	0	8
Doda	Doda	Par Shoola	121	1102	1223	8	1	7
Doda	Gandoh	Chillepain	724	1004	1728	8	3	5
Doda	Bhawah	Bajarni	242	2769	3011	8	1	7
Ganderbal	Lar	Ahan	0	214	214	8	0	8
Ganderbal	Lar	Watal Bag	0	428	428	8	0	8
Ganderbal	Ganderbal	Badhra Kund	0	517	517	8	0	8
Ganderbal	Kangan	Ara Hama	0	923	923	8	0	8
<b>Ganderbal*</b>	<b>Lar</b>	<b>Chunt Valiwar</b>	<b>22</b>	<b>1400</b>	<b>1422</b>	<b>8</b>	<b>0</b>	<b>8</b>
Jammu	Jammu	Chappar	61	57	118	8	4	4
Jammu	Jourian	Jourian (MC) - Ward No.5	32	88	120	8	2	6
Jammu	Jammu	Chak Chanu	12	127	139	8	1	7
Jammu	Ranbir Singh Pora	Hansa	113	87	200	8	5	3
Jammu	Jammu	Sari Kalan	60	142	202	8	2	6
Jammu	Ranbir Singh Pora	Makhan Pur Gojran	40	191	231	8	1	7
Jammu	Akhnoor	Bhalwal Bharath	77	161	238	8	3	5
Jammu	Jammu	Sair Rakwala (Sair Ratnalan)	111	144	255	8	3	5
Jammu	Jammu	Keran (Og)	44	261	305	8	1	7
Jammu	Akhnoor	Taroti	168	150	318	8	4	4
Jammu	Akhnoor	Mandrian	156	187	343	8	4	4
Jammu	Ranbir Singh Pora	Chak Fatu	30	327	357	8	1	7
Jammu	Bishnah	Bamnial	229	165	394	8	5	3



Jammu	Jammu	Bhore (Ct)	17	405	422	8	0	8
Jammu	Jammu	Ladoori	406	37	443	8	7	1
Jammu	Bishnah	Chak Waziro Brahmana	363	89	452	8	6	2
Jammu	Jammu	Chak Rakwalan	130	356	486	8	2	6
Jammu	Bishnah	Pindi Charkan Kalan	231	334	565	8	3	5
Jammu	Ranbir Singh Pora	Sai Khurd	321	291	612	8	4	4
Jammu	Akhnoor	Maira	344	352	696	8	4	4
Jammu	Jammu	Chak Puniwan Wazirian	104	658	762	8	1	7
Jammu	Jammu	Chilah	321	508	829	8	3	5
Jammu	Jammu	Tahra	623	813	1436	8	3	5
Jammu	Jammu	Chhatha (Ct)	297	1398	1695	8	1	7
Jammu	Jammu	Ranjan	680	1114	1794	8	3	5
Jammu	Jammu	Bhalwal (Ct)	519	1592	2111	8	2	6
Jammu	Jammu	Jagti	953	1173	2126	8	4	4
Kathua	Kathua	Chak Changa	21	91	112	8	2	7
Kathua	Hiranagar	Dhangroli	22	146	168	8	1	7
<b>Kathua*</b>	<b>Kathua</b>	<b>Barni</b>	<b>55</b>	<b>133</b>	<b>188</b>	<b>8</b>	<b>2</b>	<b>6</b>
Kathua	Hiranagar	Spreen	6	247	253	8	0	8
Kathua	Hiranagar	Chak Nathal	67	231	298	8	2	6
Kathua	Billawar	Derli	66	370	436	8	1	7
Kathua	Hiranagar	Mangloor	0	436	436	8	0	8
Kathua	Hiranagar	Kore Punoo	277	180	457	8	5	3
Kathua	Kathua	Bhadi Yari	118	387	505	8	2	6
Kathua	Kathua	Changi	252	336	588	8	3	5
Kathua	Billawar	Bathari	108	706	814	8	1	7
Kathua	Bashohli	Athyalta	316	535	851	8	3	5
Kathua	Bashohli	Kagrod	254	1115	1369	8	1	7
Kathua	Billawar	Bhaddu	106	1510	1616	8	1	7
Kathua	Billawar	Najot	651	1150	1801	8	3	5
Kathua	Bashohli	Plakh	275	1584	1859	8	1	7
Kathua	Billawar	Machhedi	570	2655	3225	8	1	7
Kishtwar	Kishtwar	Hariyal	0	279	279	8	0	8
Kishtwar	Kishtwar	Bhugrana	92	264	356	8	2	6
Kishtwar	Kishtwar	Gahan	108	356	464	8	2	6
Kishtwar	Marwah	Janak Pur	0	809	809	8	0	8
Kishtwar	Kishtwar	Cher Jee	141	983	1124	8	1	7
Kishtwar	Chhatroo	Chingam	28	2400	2428	8	0	8
Kulgam	Devsar	Devsar (MC) Ward No. 01	0	154	154	8	0	8
Kulgam	Kulgam	Chandan Pajan	0	216	216	8	0	8
Kulgam	Kulgam	Bangladesh Adapora	0	232	232	8	0	8
Kulgam	Kulgam	Kharvat Jagir	0	344	344	8	0	8
Kulgam	Kulgam	Laisoo	0	388	388	8	0	8
Kulgam	Damhal Hanjipora	Chogal Pora	0	395	395	8	0	8
Kulgam	Qaimoh	T.N Pora	0	428	428	8	0	8
Kulgam	Kulgam	Badru	0	437	437	8	0	8
Kulgam	Kulgam	Parigam Check	0	633	633	8	0	8
Kulgam	Damhal Hanjipora	Nandimarg	37	3515	3552	8	0	8
Kupwara	Karnah	Shamis Pora (Hapat Khanni)	2	132	134	8	0	8
Kupwara	Kupwara	Kani Behak	6	236	242	8	0	8
Kupwara	Handwara	Cham Pora	0	246	246	8	0	8
Kupwara	Handwara	Pach Kote	6	321	327	8	0	8

Kupwara	Kupwara	Bungam	0	334	334	8	0	8
Kupwara	Handwara	Gund Chabutra	0	348	348	8	0	8
Kupwara	Handwara	Darel	0	448	448	8	0	8
Kupwara	Handwara	Yahama	0	596	596	8	0	8
Kupwara	Kupwara	Dudi	0	691	691	8	0	8
Kupwara	Kupwara	Kanipora	9	684	693	8	0	8
Kupwara	Kupwara	Bumhama	0	705	705	8	0	8
Kupwara	Kupwara	Halmat Pora	0	1535	1535	8	0	8
Poonch	Surankote	Lathung	173	104	277	8	5	3
Poonch	Haveli	Dalan	241	282	523	8	4	4
Poonch	Mandi	Lohelbelah	198	729	927	8	2	6
Poonch	Surankote	Baffiaz	650	395	1045	8	5	3
Poonch	Surankote	Sanei	1291	249	1540	8	7	1
Poonch	Surankote	Surankot	1282	258	1540	8	7	1
Pulwama	Khrew	Khrew (NAC) - Ward No.1	0	102	102	8	0	8
Pulwama	Pampore	Hatiwara	0	188	188	8	0	8
Pulwama	Tral	Monghaolar (Monghama)	0	205	205	8	0	8
Pulwama	Pulwama	Sona Samilo	0	241	241	8	0	8
Pulwama	Tral	Kochmola	0	253	253	8	0	8
<b>Pulwama*</b>	<b>Pulwama</b>	<b>Gaber Pora</b>	<b>0</b>	<b>254</b>	<b>254</b>	<b>8</b>	<b>0</b>	<b>8</b>
Pulwama	Awantipora	Larmoh Awan Pora	0	283	283	8	0	8
Pulwama	Pulwama	Nilro Chudhri Bag	0	439	439	8	0	8
Pulwama	Pulwama	Abhama	5	509	514	8	0	8
Pulwama	Tral	Nigistan	30	505	535	8	0	8
Pulwama	Pulwama	Gusu	0	675	675	8	0	8
Pulwama	Pulwama	Ari Hal	0	1215	1215	8	0	8
Rajauri	Rajauri	Dasal Jattan	80	92	172	8	4	4
Rajauri	Sunderbani	Nauti	119	191	310	8	3	5
Rajauri	Sunderbani	Makol	179	132	311	8	5	3
Rajauri	Rajauri	Drairi	439	50	489	8	7	1
Rajauri	Nowshehra	Man Pur	149	347	496	8	2	6
Rajauri	Kalakote	Ghalian	127	407	534	8	2	6
Rajauri	Sunderbani	Thangrot	208	392	600	8	3	5
Rajauri	Budhal	Gaughroat	896	285	1181	8	6	2
Rajauri	Darhal	Ujjan	1378	410	1788	8	6	2
Rajauri	Nowshehra	Chovki Handan	604	1444	2048	8	2	6
Rajauri	Kalakote	Hari Chuma	827	1284	2111	8	3	5
Rajauri	Budhal	Rajnagar	2805	1150	3955	8	6	2
Ramban	Ramban	Bandan	131	458	589	8	2	6
Ramban	Banihal	Bankote	115	928	1043	8	1	7
Ramban	Ramban	Bhajmasta	262	1202	1464	8	1	7
Ramban	Ramban	Savni	210	1452	1662	8	1	7
Ramban	Banihal	Khari	38	2277	2315	8	0	8
Reasi	Gool - Armas	Chankah	41	139	180	8	2	6
Reasi	Reasi	Poorab Jagir	104	120	224	8	4	4
Reasi	Reasi	Chandwa	137	250	387	8	3	5
Reasi	Reasi	Snarhian	222	200	422	8	4	4
Reasi	Reasi	Dhror	134	292	426	8	3	5
Reasi	Gool - Armas	Chaklas	519	743	1262	8	3	5
Reasi	Gool - Armas	Bharneli	552	729	1281	8	3	5
Reasi	Gool-Gulabgarh	Sher Garhi	1392	1728	3120	8	4	4

Samba	Samba	Shri Partap Singh Pora	5	120	125	8	0	8
Samba	Samba	Chak Chataka	45	128	173	8	2	6
Samba	Samba	Abtal Katlan	45	141	186	8	2	6
Samba	Samba	Raipur	29	192	221	8	1	7
Samba	Samba	Jarhabtal	125	125	250	8	4	4
Samba	Samba	Chhani Manhassan	34	255	289	8	1	7
Samba	Samba	Sarti Kalan	94	230	324	8	2	6
Samba	Samba	Badali	93	254	347	8	2	6
Samba	Samba	Sungaali	16	403	419	8	0	8
Samba	Samba	Sarwah	274	233	507	8	4	4
Samba	Samba	Anand Pur	70	487	557	8	1	7
Samba	Samba	Gorah Salathian (Ct)	3	625	628	8	0	8
Shopian	Shopian	CHOTIPORA IMAMSAHIB	0	135	135	8	0	8
Shopian	Shopian	Matri Bagh	0	215	215	8	0	8
Shopian	Shopian	Shamshi Pora	0	226	226	8	0	8
Shopian	Keller	Tukroo	0	236	236	8	0	8
Shopian	Shopian	Said Pora Bala	22	236	258	8	1	7
Shopian	Shopian	Shermal	0	375	375	8	0	8
Shopian	Shopian	Nadi Gam	0	422	422	8	0	8
Shopian	Shopian	Malawrah	0	1250	1250	8	0	8
Srinagar	Srinagar (North)	MULFAGH	0	591	591	8	0	8
Srinagar	Srinagar	Srinagar (M.C) Ward No. 27 Khumani Chowk	0	1769	1769	8	0	8
Udhampur	Udhampur	Shajalta (Og)	112	25	137	8	7	1
Udhampur	Udhampur	Lansi	210	290	500	8	3	5
Udhampur	Majalta	Blas Pur	217	380	597	8	3	5
Udhampur	Udhampur	Harteryan	262	425	687	8	3	5
Udhampur	Ramnagar	Ghoghar Marh	115	642	757	8	1	7
Udhampur	Udhampur	Dhanoo	267	633	900	8	2	6
Udhampur	Udhampur	Dhal Par	588	519	1107	8	4	4
Udhampur	Chenani	Gharian Kalan	308	909	1217	8	2	6
Udhampur	Chenani	Kud	146	1164	1310	8	1	7
Udhampur	Chenani	Marothi	430	1047	1477	8	2	6
Udhampur	Udhampur	Gandala	278	1447	1725	8	1	7
Udhampur	Udhampur	Meer	1093	2217	3310	8	3	5
		Total	32110	123262	155372	1808	288	1521

\*Reserved villages to be used for sampling if any selected village in given district is not accessible, having logistic problem or any other issues

a: District Name	g : Number of units to sample	<b>Unreserved Villages 221</b>	<b>1768</b>
b: Block Name	h: Buffalo Proportion	<b>Reserved Villages 5</b>	<b>40</b>
c: Village Name	i: Cattle Proportion	<b>Total Samples</b>	<b>1808</b>
d: Buffalo Population			
e: Cattle Population			
f: Buffalo + Cattle Population			

**FMD/SEROSUR/NIVEDI/Jharkhand\_15/2024****Stratified Random Sampling:**

Species Selected for Stratification = Cattle + Buffalo

Number of Villages Having 100 + (Cattle + Buffalo) = 13953

Prevalence level (Estimated from 2021,2022,2023 surveillance) = 0.23

Cluster Level (Adjusted for herd immunity level) = 0.01

Sensitivity of the test used = 0.9

Total No of Villages (Clusters) Selected = 344

Total No of Animals to be Sampled = 3958(Restricted due to inadequate population)

DISTRICT_NAME (a)	BLOCK_NAME (b)	VILLAGE_NAME (c)	Buffalo Population (d)	Cattle Population (e)	Buffalo + Cattle Population (f)	Number of units to sample (g)	Buffalo Proportion (h)	Cattle Proportion (i)
Bokaro	Chas	Chhanggoi	40	303	343	11	1	10
Bokaro	Chandankiyari	Phusra	48	324	372	11	1	10
Bokaro	Chas	Mohoda	2	488	490	12	0	12
Bokaro	Chandankiyari	Batbinor	32	479	511	12	1	11
Bokaro	Nawadih	Burgara	8	520	528	12	0	12
Bokaro	Chas	Ward No. 33	207	607	814	12	3	9
Bokaro	Chas	Shilphor	8	843	851	12	0	12
Bokaro	Chas	Dewanganj	104	835	939	12	1	11
Bokaro	Chandankiyari	Mahal	10	1797	1807	12	0	12
Chatra	Shaligram Ram Naravanpur(Hunterganj)	Karani	7	161	168	11	0	11
Chatra	Itkhori	Mogla	21	185	206	11	1	10
Chatra	Simaria	Bakhtaur Khap Alias Kodwari	0	276	276	11	0	11
Chatra	Tandwa	Devalgara	27	290	317	11	1	10
Chatra	Shaligram Ram Naravanpur(Hunterganj)	Gosaindh Alias Basariatari	54	276	330	11	2	9
Chatra	Pratappur	Keswa	34	363	397	11	1	10
Chatra	Mayur Hand	Banha	21	410	431	11	1	10
Chatra	Kunda	Kasilaung	14	437	451	12	0	12
Chatra	Pratappur	Kaura	52	647	699	12	1	11
Chatra	Chatra	Maktama	104	650	754	12	2	10
Chatra	Pratappur	Joori	151	609	760	12	2	10
Chatra	Lawalaung	Potam	34	879	913	12	0	12
Chatra	Gidhaur	Pahara	235	1203	1438	12	2	10
Chatra	Shaligram Ram Naravanpur(Hunterganj)	Baluri	408	1335	1743	12	3	9
Deoghar	Deoghar	Ganuwaraidih	0	101	101	11	0	11
Deoghar	Madhupur	Baghora	11	128	139	11	1	10
Deoghar	Madhupur	Silgaria	0	177	177	11	0	11
Deoghar	Mohanpur	Bandh Agar	17	163	180	11	1	10
Deoghar	MADHUPUR	Madhupur (M) - Ward No.1	16	172	188	11	1	10
Deoghar	Sona Rai Tharhi	Nanhidih	0	192	192	11	0	11
Deoghar	Sarath	Hethbahiyar	0	298	298	11	0	11
Deoghar	Palojori	Saljor	0	319	319	11	0	11
Deoghar	Margo Munda	Kogri	7	314	321	11	0	11
Deoghar	Sarath	Mangnahir	12	336	348	11	0	11
Deoghar	Sarwan	Laskardih	15	341	356	11	0	11
Deoghar	Sarath	Rohania Chak	136	272	408	11	4	7
Deoghar	Palojori	Mathadangal	4	446	450	12	0	12
Deoghar	Mohanpur	Basbutiya	74	422	496	12	2	10
Deoghar	Deoghar	Satarkharpas	57	449	506	12	1	11
Deoghar	Deoghar	Janakpur	19	527	546	12	0	12

Deoghar	Palojori	Nawadh Nururai	10	735	745	12	0	12
Deoghar	Karon	Majhtar	16	733	749	12	0	12
Deoghar	Sarath	Dunduadh	61	718	779	12	1	11
Deoghar	Sarath	Naya Kharna	223	586	809	12	3	9
Deoghar	Deoghar	Sadhujor	0	893	893	12	0	12
Deoghar	Karon	Tekra	121	1453	1574	12	1	11
Dhanbad	Tundi	Konduatanr	0	106	106	11	0	11
Dhanbad	Tundi	Nowada	2	201	203	11	0	11
Dhanbad	KARIASOL	Raghunathpur Alias Nepura	0	220	220	11	0	11
Dhanbad	EGARKUND	Agarkund Part	47	177	224	11	2	9
Dhanbad	Nirsa-Cum-Chirkunda	Baruigara	0	295	295	11	0	11
Dhanbad	Gobindpur	Baromesia	0	307	307	11	0	11
Dhanbad	Dhanbad-Cum-Kenduadh-Cum-Jagata	Bardubhi (Ct)	18	305	323	11	1	10
Dhanbad	Baghmara-Cum-Katras	Lusadi	32	319	351	11	1	10
Dhanbad	Nirsa-Cum-Chirkunda	Hikimara	0	509	509	12	0	12
Dhanbad	Dhanbad	Dhanbad Municipal Corporation -Ward No.26	39	478	517	12	1	11
Dhanbad	Baghmara-Cum-Katras	Phulwartanr (Ct)	165	414	579	12	3	9
Dhanbad	Dhanbad	Dhanbad Municipal Corporation -Ward No.13	245	1255	1500	12	2	10
Dhanbad	Dhanbad	Dhanbad Municipal Corporation -Ward No.44	518	1037	1555	12	4	8
Dhanbad	Dhanbad	Dhanbad Municipal Corporation -Ward No.12	264	1562	1826	12	2	10
Dumka	Ranishwar	Chhotaharki	0	127	127	11	0	11
Dumka	Jarmundi	Sogradangal	0	138	138	11	0	11
Dumka	Jarmundi	Mahubana	2	184	186	11	0	11
Dumka	Jarmundi	Sathiar	25	170	195	11	1	10
Dumka	Saraiyahat	Matihara	27	175	202	11	1	10
Dumka	Masalia	Khayerbanibazar	0	215	215	11	0	11
Dumka	Dumka	Khapro	3	250	253	11	0	11
Dumka	Jarmundi	Chamarabahiar	8	262	270	11	0	11
Dumka	Jarmundi	Nisundria	82	188	270	11	3	8
Dumka	Ramgarh	Maralchak	120	156	276	11	5	6
Dumka	Masalia	Baskutia	19	271	290	11	1	10
Dumka	Ranishwar	Nabagram	66	268	334	11	2	9
Dumka	Masalia	Pachapani	0	358	358	11	0	11
Dumka	Jama	Meghi Ghatwali	46	322	368	11	1	10
Dumka	Ramgarh	Basdiha Pachhmitola	45	327	372	11	1	10
Dumka	Saraiyahat	Chuna Kothi	0	423	423	11	0	11
Dumka	Ranishwar	Kumirkhala	18	411	429	11	0	11
Dumka	Masalia	Chaulitar	7	521	528	12	0	12
Dumka	Jarmundi	Badhiadh	346	185	531	12	8	4
Dumka	Saraiyahat	Sangrampur Tongi	46	588	634	12	1	11
Dumka	Ramgarh	Naukheta	0	636	636	12	0	12
Dumka	Shikaripara	Kalabadar	7	924	931	12	0	12
Dumka	Gopikandar	Mahualo	0	946	946	12	0	12
Dumka	Masalia	Ajmeri	42	1166	1208	12	0	12
Dumka	Saraiyahat	Saljorabandri	65	1279	1344	12	1	11
East Singhbhum	Potka	Rohinibera	32	98	130	11	3	8
East Singhbhum	Baharagora	Angarishol	0	153	153	11	0	11
East Singhbhum	Chakulia	Chakulia (NA) - Ward No.10	0	168	168	11	0	11
East Singhbhum	Boram	Kutimakuli	0	170	170	11	0	11
East Singhbhum	Dhalbhumgarh	Jorshol	0	175	175	11	0	11
East Singhbhum	Baharagora	Shamsanda	0	196	196	11	0	11

East Singhbhum	Baharagora	Pankhishol	0	203	203	11	0	11
East Singhbhum	Baharagora	Dambautiya	85	163	248	11	4	7
East Singhbhum	Potka	Dhadhkidi	10	243	253	11	0	11
East Singhbhum	Chakulia	Jardiha	30	269	299	11	1	10
East Singhbhum	Dumaria	Chhota Botla	2	326	328	11	0	11
East Singhbhum	Ghatshila	Kesharpur	36	299	335	11	1	10
East Singhbhum	Potka	Rimra	179	185	364	11	5	6
East Singhbhum	Potka	Doyarsini	0	375	375	11	0	11
East Singhbhum	JAMSHEDPUR	Jamshedpur (NA) - Ward No.211	19	357	376	11	1	10
East Singhbhum	JAMSHEDPUR	Jamshedpur (NA) - Ward No.103	26	381	407	11	1	10
East Singhbhum	Potka	Nachsai	128	298	426	11	3	8
East Singhbhum	Chakulia	Sapdhara	10	431	441	11	0	11
East Singhbhum	Potka	Khayerpal	78	369	447	11	2	9
East Singhbhum	Patamda	Dhusra	2	534	536	12	0	12
East Singhbhum	Ghatshila	Kitadi	174	435	609	12	3	9
East Singhbhum	Musabani	Latiga	0	609	609	12	0	12
East Singhbhum	Potka	Digarsai	226	422	648	12	4	8
East Singhbhum	Mango	Mango (NA) - Ward No.26	11	797	808	12	0	12
East Singhbhum	Golmuri-Cum-Jugsalai	Turiyabera	984	1456	2440	12	5	7
Garhwa	Garhwa	Gangi Kalan	0	117	117	11	0	11
Garhwa	Ketar*	Chandih	0	318	318	11	0	11
Garhwa	Nagaruntari	Tulsidamar	20	378	398	11	1	10
Garhwa	Kandi	Chatanian	6	830	836	12	0	12
Garhwa	Dhurki	Baliari Alias Siuri	39	917	956	12	0	12
Garhwa	Bishunpura	Patagara Kalan	64	952	1016	12	1	11
Garhwa	Ranka	Siroi Khurd	14	1705	1719	12	0	12
Garhwa	Garhwa	Gijna	156	1856	2012	12	1	11
Garhwa	Bhawnathpur	Kailan	1342	4808	6150	12	3	9
Garhwa	Nagaruntari	Nagaruntari	89	8993	9082	12	0	12
Giridih	Dhanwar	Durjanadih	38	107	145	11	3	8
Giridih	Jamua	Champadah	0	160	160	11	0	11
Giridih	Deori	Koendih	48	191	239	11	2	9
Giridih	Bagodar	Belgai	49	197	246	11	2	9
Giridih	Gawan	Bagdedih	11	236	247	11	0	11
Giridih	Jamua	Karhadih	22	229	251	11	1	10
Giridih	Tisri	Dhonga Chatti	111	167	278	11	4	7
Giridih	Gawan	Khesnaro	18	380	398	11	0	11
Giridih	Birni	Duar Padhari	0	428	428	11	0	11
Giridih	Dumri	Teliatura	0	432	432	11	0	11
Giridih	Jamua	Bhikodih	143	299	442	11	4	7
Giridih	Dhanwar	Doudnagar	0	463	463	12	0	12
Giridih	Jamua	Chamtadih	0	517	517	12	0	12
Giridih	Giridih	Giridih (M) - Ward No.7	73	448	521	12	2	10
Giridih	Jamua	Dharchanchi	73	542	615	12	1	11
Giridih	Bengabad	Chitmadih	26	611	637	12	0	12
Giridih	Sariya	Chichaki	77	585	662	12	1	11
Giridih	Giridih	Gopai	0	715	715	12	0	12
Giridih	Jamua	Sandih	199	608	807	12	3	9
Giridih	Jamua	Dhibitnr	0	850	850	12	0	12
Giridih	Birni	Chongakhar	8	890	898	12	0	12
Giridih	Deori	Narha	176	767	943	12	2	10

Giridih	Tisri	Satnal	3	953	956	12	0	12
Giridih	Tisri	Jamamo	94	1271	1365	12	1	11
Giridih	Tisri	Laukai	0	2215	2215	12	0	12
Godda	Boarjor	Bara Malbhita	5	107	112	11	0	11
Godda	Poreyahat	Kasajor	4	132	136	11	0	11
Godda	Mahagama	Dhankurda	23	223	246	11	1	10
Godda	Thakurgangti	Bara Manian(Kalan)	46	218	264	11	2	9
Godda	Sundarpahari	Chewo (Tetria)	38	228	266	11	2	9
Godda	Thakurgangti	Bhagwakol	0	297	297	11	0	11
Godda	Sundarpahari	Garsingla	151	173	324	11	5	6
Godda	Poreyahat	Lorhi Kunda	0	364	364	11	0	11
Godda	Poreyahat	Tambajor	5	416	421	11	0	11
Godda	Godda	Diyara	0	430	430	11	0	11
Godda	Poreyahat	Agiabandh	14	570	584	12	0	12
Godda	Godda	Kalhajor Kalan	89	513	602	12	2	10
Godda	Poreyahat	Behrajor	163	591	754	12	3	9
Godda	Bashant Rai*	Derma	127	666	793	12	2	10
Godda	Sundarpahari	Dumberi(Kajri)	0	1064	1064	12	0	12
Godda	Godda	Bhadrahi Mal	0	1210	1210	12	0	12
Godda	Godda	Mal Dhamsain	942	808	1750	12	6	6
Godda	Godda	Motia	410	3124	3534	12	1	11
Godda	Godda	Sarauni (Ct)	269	4079	4348	12	1	11
Godda	Godda	Bhatdiha	442	3953	4395	12	1	11
Gumla	Ghaghra	Goya	54	231	285	11	2	9
Gumla	Chainpur	Shukri	9	344	353	11	0	11
Gumla	Ghaghra	Beyar	44	497	541	12	1	11
Gumla	Sisai	Pilkhii	184	380	564	12	4	8
Gumla	Verno	Kathaitkura	81	485	566	12	2	10
Gumla	Sisai	Harri	34	535	569	12	1	11
Gumla	Dumri	Perwantoli	390	672	1062	12	4	8
Gumla	Kamdara	Kamdara	61	1459	1520	12	0	12
Gumla	Gumla	Pugu	138	2213	2351	12	1	11
Gumla	Bishunpur	Gurdari	0	2982	2982	12	0	12
Hazaribagh	Bishungarh	Kheda dih	6	152	158	11	0	11
Hazaribagh	Barkagaon	Rautpara	93	187	280	11	4	7
Hazaribagh	Barkagaon	Balodar	0	287	287	11	0	11
Hazaribagh	Bishungarh	Lotwa bandh	10	283	293	11	0	11
Hazaribagh	Bishungarh	Gobindpur Khurd	6	398	404	11	0	11
Hazaribagh	Churchu	Hendegara	197	308	505	12	5	7
Hazaribagh	Keredari	Karali	17	527	544	12	0	12
Hazaribagh	Barkatha	Buchai Pathauria	51	556	607	12	1	11
Hazaribagh	Barkagaon	Ronhe Alias Paseria	48	788	836	12	1	11
Hazaribagh	Barkagaon	Sanrh	100	794	894	12	1	11
Hazaribagh	Dadi	Gidi (Ct)	395	532	927	12	5	7
Hazaribagh	Katkamsandi	Raibar	165	763	928	12	2	10
Hazaribagh	Bishungarh	Marmo	198	1155	1353	12	2	10
Hazaribagh	Barkatha	Barkangango	164	1206	1370	12	1	11
Jamtara	Kundhit	Rasunpur	6	170	176	11	0	11
Jamtara	Narayanpur	Dumarsingha	19	185	204	11	1	10
Jamtara	Jamtara	Rampur Chak	3	253	256	11	0	11
Jamtara	Fatehpur	Jalain	20	320	340	11	1	10

Jamtara	Nala	Kusumdaha	16	327	343	11	1	10
Jamtara	Narayanpur	Chhota Bewa	7	352	359	11	0	11
Jamtara	Karma Tanr Vidyasagar*	Gobra	3	495	498	12	0	12
Jamtara	Karma Tanr Vidyasagar*	Teliadi	10	658	668	12	0	12
Jamtara	Jamtara	Amalchatar	8	691	699	12	0	12
Jamtara	Kundhit	Palajuri	8	714	722	12	0	12
Jamtara	Karma Tanr Vidyasagar*	Ringo Chingo	4	769	773	12	0	12
Jamtara	Karma Tanr Vidyasagar*	Rataniya	3	1056	1059	12	0	12
Khunti	Erki(Tamar li)	Dewridih	22	140	162	11	1	10
Khunti	Murhu	Kankusi	93	170	263	11	4	7
Khunti	Murhu	Garae	14	271	285	11	1	10
Khunti	Erki(Tamar li)	Raytorang	103	270	373	11	3	8
Khunti	Karra	Saura	18	453	471	12	0	12
Khunti	Karra	Hutub	55	443	498	12	1	11
Khunti	Khunti	Maranghada	10	543	553	12	0	12
Khunti	Karra	Sungi	28	535	563	12	1	11
Khunti	Murhu	Balanga	277	377	654	12	5	7
Khunti	Rania	Kulhai	57	821	878	12	1	11
Koderma	Chandwara	Ratansot	2	105	107	11	0	11
Koderma	Markacho	Gagresinga	6	255	261	11	0	11
Koderma	Satgawan	Pachouri	0	297	297	11	0	11
Koderma	Jainagar	Alho	79	304	383	11	2	9
Koderma	Kodarma	Lariyadih	0	655	655	12	0	12
Koderma	Jainagar	Kaunjhiadih	104	1000	1104	12	1	11
Koderma	Chandwara	Jongi	835	1871	2706	12	4	8
Latehar	Mahuadanr	Kawarki	17	195	212	11	1	10
Latehar	Manika	Antikheta	0	346	346	11	0	11
Latehar	Mahuadanr	Arahans	14	473	487	12	0	12
Latehar	Balumath	Banio	70	509	579	12	1	11
Latehar	Garu	Baigatoli	0	621	621	12	0	12
Latehar	Barwadih	Barwadih (Ct)	18	963	981	12	0	12
Latehar	Balumath	Chetag	254	862	1116	12	3	9
Latehar	Balumath	Bhagea	468	1751	2219	12	3	9
Lohardaga	Kairo	Pachgain	0	227	227	11	0	11
Lohardaga	Kairo	Utka	61	408	469	12	2	10
Lohardaga	Kuru	Chandlaso	6	473	479	12	0	12
Lohardaga	Senha	Chamru	30	498	528	12	1	11
Lohardaga	Kisko	Pakhar	0	2208	2208	12	0	12
Pakur	Hiranpur	Jhormatola Ramnagar	30	114	144	11	2	9
Pakur	Pakaur	Asandhipa	14	167	181	11	1	10
Pakur	Amrapara	Sakalma	102	92	194	11	6	5
Pakur	Maheshpur	Ahalyapur	0	212	212	11	0	11
Pakur	Litipara	Chhotasarsa	33	260	293	11	1	10
Pakur	Pakaur	Pachathol	45	309	354	11	1	10
Pakur	Hiranpur	Bipatpur	37	337	374	11	1	10
Pakur	Pakaur	Madanmohanpur	34	494	528	12	1	11
Pakur	Pakuria	Bena Kunri	70	941	1011	12	1	11
Pakur	Maheshpur	Tasaria	89	1189	1278	12	1	11
Pakur	Litipara	Landepahar	0	1621	1621	12	0	12
Pakur	Maheshpur	Bathandanga	900	843	1743	12	6	6
Pakur	Amrapara	Bansmatia	134	2744	2878	12	1	11



Pakur	Pakuria	Paliadaha	57	3050	3107	12	0	12
Palamu	Mohammad Ganj	Kararia	35	127	162	11	2	9
Palamu	Hussainabad	Kakoria	4	161	165	11	0	11
Palamu	Patan	Jonra Khurd	0	219	219	11	0	11
Palamu	Bishrampur	Panjri Khurd	42	236	278	11	2	9
Palamu	Pipra	Chaparbar	28	258	286	11	1	10
Palamu	Patan	Saguni	3	297	300	11	0	11
Palamu	Medininagar(Daltonganj)	Singraha Khurd	0	336	336	11	0	11
Palamu	Nawa Bazar	Khamdiha	56	300	356	11	2	9
Palamu	Pandu	Burhkhaira	18	363	381	11	1	10
Palamu	Nawadiha Bazar/Nawadiha*	Korami	55	338	393	11	2	9
Palamu	Chhatarpur	Jaura	0	548	548	12	0	12
Palamu	Patan	Dhangain	24	567	591	12	0	12
Palamu	Patan	Imli Khas	0	666	666	12	0	12
Palamu	Panki	Surjaun	25	693	718	12	0	12
Palamu	Chhatarpur	Kurauli	165	556	721	12	3	9
Palamu	Pipra	Tendui	116	644	760	12	2	10
Palamu	Patan	Rudidih	22	965	987	12	0	12
Palamu	Hussainabad	Kurmipur	189	826	1015	12	2	10
Palamu	Bishrampur	Bishrampur(NA)-Ward No-7	87	958	1045	12	1	11
Palamu	Pandu	Tisibar Kalan	156	1695	1851	12	1	11
Ramgarh	Mandu	BARUGHUTTU EAST	30	275	305	11	1	10
Ramgarh	Chitarpur	Sukrigara Bamni	99	314	413	11	3	8
Ramgarh	Gola	Barki Sarla	56	385	441	11	1	10
Ramgarh	Chitarpur	Bhuchungdih	80	449	529	12	2	10
Ramgarh	Ramgarh Nagar Parishad	WARD NO - 25	41	642	683	12	1	11
Ranchi	Tamar I	Jegodakai	8	118	126	11	1	10
Ranchi	Bero	Hulsi	5	336	341	11	0	11
Ranchi	Silli	Chokesiring	40	322	362	11	1	10
Ranchi	Mandar	Burhakhukhra	101	284	385	11	3	8
Ranchi	Nagri	Gutuwa	4	453	457	12	0	12
Ranchi	Kanke	Uruguttu	120	341	461	12	3	9
Ranchi	Namkum	Hethdahu	61	424	485	12	2	10
Ranchi	Kanke	Malsiring	158	391	549	12	3	9
Ranchi	Mandar	Bishakhatanga	217	427	644	12	4	8
Ranchi	Mandar	Jhinghri	79	642	721	12	1	11
Ranchi	Bero	Karanji	51	807	858	12	1	11
Ranchi	Namkum	Jamchuan	127	821	948	12	2	10
Ranchi	Burmu	Umedanda	199	962	1161	12	2	10
Ranchi	Rahe	Sataki	264	1070	1334	12	2	10
Ranchi	Chanho	Choreya	0	1506	1506	12	0	12
Sahebganj	Udhwa	Salthipokhar	15	90	105	11	2	9
Sahebganj	Barharwa	Gauripur Chhit	0	116	116	11	0	11
Sahebganj	Borio	Daugoda	0	159	159	11	0	11
Sahebganj	Taljhari	Chandekepu (Chal)	0	187	187	11	0	11
Sahebganj	Taljhari	Bathanipahar	0	220	220	11	0	11
Sahebganj	Pathna	Saroapur	2	333	335	11	0	11
Sahebganj	Pathna	Bara Mahgama	101	290	391	11	3	8
Sahebganj	Borio	Nirapara	23	372	395	11	1	10
Sahebganj	SAHIBGANJ	Sahibganj (M) - Ward No.11	2	403	405	11	0	11
Sahebganj	Barhait	Labri	73	346	419	11	2	9

Sahebganj	Mandro	Jirfi Karhariya	8	552	560	12	0	12
Sahebganj	Barhait	Sammoni	233	477	710	12	4	8
Sahebganj	Udhwa	Udhua	76	936	1012	12	1	11
Sahebganj	Tajjhari	Maska Laiya	0	1134	1134	12	0	12
Sahebganj	Rajmahal	Darlaghat	686	721	1407	12	6	6
Sahebganj	Barharwa	Autgram	269	2003	2272	12	1	11
Sahebganj	Barharwa	Barharwa (Ct)	88	2612	2700	12	0	12
Saraikele Kharsawan	Adityapur(Gamharia)	Gangia	0	151	151	11	0	11
Saraikele Kharsawan	Gobindpur(Rajnagar)	Bara Dholadih	6	169	175	11	0	11
Saraikele Kharsawan	Adityapur(Gamharia)	Dugdha	0	188	188	11	0	11
Saraikele Kharsawan	Kharsawan	Bitaburu	8	211	219	11	0	11
Saraikele Kharsawan	Gobindpur(Rajnagar)	Dholadih	0	253	253	11	0	11
Saraikele Kharsawan	Saraikele	Saraikele (M) - Ward No.4	159	155	314	11	6	5
Saraikele Kharsawan	Saraikele	Jilingburu	86	233	319	11	3	8
Saraikele Kharsawan	Saraikele	Palobera	8	401	409	11	0	11
Saraikele Kharsawan	Kuchai	Jugidih	54	385	439	11	1	10
Saraikele Kharsawan	Saraikele	Hatia	54	421	475	12	1	11
Saraikele Kharsawan	Saraikele	Chota Daona	133	375	508	12	3	9
Saraikele Kharsawan	Ichagarh	Kathghara	4	717	721	12	0	12
Saraikele Kharsawan	Ichagarh	Badadih	424	443	867	12	6	6
Saraikele Kharsawan	Chandil	Urmal	25	877	902	12	0	12
Simdega	Bano	Kanta	5	336	341	11	0	11
Simdega	Thethaitangar	Awrabahar	40	621	661	12	1	11
Simdega	Pakar Tanr	Sarkhutoli	190	738	928	12	2	10
Simdega	Bano	Olhan	53	971	1024	12	1	11
Simdega	Simdega	Jokbahar	178	963	1141	12	2	10
Simdega	Kersai	Kinkel	31	2193	2224	12	0	12
Simdega	Pakar Tanr	Pakardanr	142	2249	2391	12	1	11
West Singhbhum	Jagannathpur	Mugadighiya	0	104	104	11	0	11
West Singhbhum	Noamundi	Kutingta	9	106	115	11	1	10
West Singhbhum	Goikera	Patnia	0	181	181	11	0	11
West Singhbhum	Goikera	Paraisol	59	139	198	11	3	8
West Singhbhum	Majhgaon	Sadomsoya	0	215	215	11	0	11
West Singhbhum	Khuntpani	Tilaisud	22	212	234	11	1	10
West Singhbhum	Khuntpani	Bagusering	44	235	279	11	2	9
West Singhbhum	Khuntpani	Thakuragutu	24	258	282	11	1	10
West Singhbhum	Gudri	Giru	7	287	294	11	0	11
West Singhbhum	Chakradharpur	Banalata	0	303	303	11	0	11
West Singhbhum	Chaibasa	Kartingutu	0	349	349	11	0	11
West Singhbhum	Anandpur	Gula	137	243	380	11	4	7
West Singhbhum	Chakradharpur	Chainpur Khas	14	392	406	11	0	11
West Singhbhum	Manoharpur	Kashiyapecha	0	461	461	12	0	12
West Singhbhum	Goikera	Horo	29	458	487	12	1	11
West Singhbhum	Chakradharpur	Hathiya	0	553	553	12	0	12
West Singhbhum	Sonua	Kerabir	4	606	610	12	0	12
West Singhbhum	Majhgaon	Dabusai	0	656	656	12	0	12
West Singhbhum	Gudri	Tumrung	0	787	787	12	0	12
West Singhbhum	Majhgaon	Delga Para	0	823	823	12	0	12
West Singhbhum	Majhgaon	Kantabila	0	974	974	12	0	12
West Singhbhum	Goikera	Kebra	137	970	1107	12	1	11
		<b>Total</b>	<b>25548</b>	<b>213956</b>	<b>239504</b>	<b>3958</b>	<b>380</b>	<b>3578</b>

a: District Name    g : Number of units to sample  
b: Block Name      h: Buffalo Proportion  
c: Village Name    i: Cattle Proportion  
d: Buffalo Population  
e: Cattle Population  
f: Buffalo + Cattle Population

**FMD/SEROSUR/NIVEDI/Karnataka\_16/2024****Stratified Random Sampling:**

Species Selected for Stratification = Cattle + Buffalo

Number of Villages Having 100 + (Cattle + Buffalo) = 17079

Prevalence level (Estimated from 2021,2022,2023 surveillance) = 0.32

Cluster Level (Adjusted for herd immunity level) = 0.006

Sensitivity of the test used = 0.9

Total No of Villages (Clusters) Selected = 554(+13 Villages Reserved)

Total No of Animals to be Sampled = 4432

DISTRICT_NAME (a)	BLOCK_NAME (b)	VILLAGE_NAME (c)	Buffalo Population (d)	Cattle Population (e)	Buffalo + Cattle Population (f)	Number of units to sample (g)	Buffalo Proportion (h)	Cattle Proportion (i)
Bagalkot	Hungund	DASABAL P.U.K	75	87	162	8	4	4
Bagalkot	Bagalkot	Mudavinkopp	103	101	204	8	4	4
Bagalkot	Bilgi	Korti	123	103	226	8	4	4
Bagalkot	Bagalkot	Devalapur (S.M.)	117	131	248	8	4	4
Bagalkot	Badami	Chikkamuchalagudda	148	232	380	8	3	5
Bagalkot	Bagalkot	Govindkopp	229	168	397	8	5	3
Bagalkot	Badami	Tappasakatti	174	238	412	8	3	5
Bagalkot	BELAGALI	Belagali (TP) - Ward No.11	302	148	450	8	5	3
Bagalkot	Bagalkot	Mankani	278	280	558	8	4	4
Bagalkot	Mudhol	Mallapur(P.L)	291	346	637	8	4	4
Bagalkot	Hungund	Gudur (Ct)	249	511	760	8	3	5
Bagalkot	Badami	Hulikeri Inam	286	509	795	8	3	5
Bagalkot	Badami	Ugalawat	267	679	946	8	2	6
Bagalkot	Mudhol	Akkimaradi	655	542	1197	8	4	4
Bagalkot	Badami	Mustigeri	297	1182	1479	8	2	6
Bagalkot	Mudhol	Machaknur	985	690	1675	8	5	3
<b>Bagalkot*</b>	<b>Jamkhandi</b>	<b>Madarkhandi</b>	<b>6457</b>	<b>110</b>	<b>6567</b>	<b>8</b>	<b>8</b>	<b>0</b>
Bangalore Rural	Nelamangala	Nidavanda	0	114	114	8	0	8
Bangalore Rural	Dod Ballapur	Gandragolipura	13	121	134	8	1	7
Bangalore Rural	Dod Ballapur	Dod Ballapur (CMC) - Ward No.13	6	129	135	8	0	8
Bangalore Rural	Dod Ballapur	Kamalur	1	137	138	8	0	8
Bangalore Rural	Dod Ballapur	Bachchahalli	0	173	173	8	0	8
Bangalore Rural	Dod Ballapur	Narashimanahalli (D)	6	169	175	8	0	8
Bangalore Rural	Nelamangala	BAKTHANA PALYA	21	161	182	8	1	7
Bangalore Rural	Dod Ballapur	Chikka Tumkur	8	181	189	8	0	8
Bangalore Rural	Nelamangala	Honnarayanahalli	3	189	192	8	0	8
Bangalore Rural	Dod Ballapur	Kamana Agrahara	0	195	195	8	0	8
Bangalore Rural	Devanahalli	Chinnakempanahalli	13	186	199	8	1	7
<b>Bangalore Rural*</b>	<b>Nelamangala</b>	<b>Arebommanahalli</b>	<b>4</b>	<b>231</b>	<b>235</b>	<b>8</b>	<b>0</b>	<b>8</b>
Bangalore Rural	Devanahalli	Kempathimmanahalli	47	207	254	8	1	7
Bangalore Rural	Dod Ballapur	Kugonahalli	2	252	254	8	0	8
Bangalore Rural	Dod Ballapur	Palapaladinne (D)	5	294	299	8	0	8
Bangalore Rural	Nelamangala	Kodigebommanahalli	0	302	302	8	0	8
Bangalore Rural	Nelamangala	Banasavadi	3	303	306	8	0	8
Bangalore Rural	Dod Ballapur	Chikkamankana	0	379	379	8	0	8
Bangalore Rural	Devanahalli	Budigere	92	310	402	8	2	6
Bangalore Rural	Dod Ballapur	Subramanya Ghati (D)	24	630	654	8	0	8
Belgaum	Sampgaon	Gajaminhal	33	69	102	8	3	5
Belgaum	Ramdurg	Panchagaon	90	104	194	8	4	4

Belgaum	Belgaum	Harankol	204	46	250	8	7	1
Belgaum	AINAPUR	Ainapur-Ward No.17	201	71	272	8	6	2
<b>Belgaum*</b>	<b>Gokak</b>	<b>Yaddalgudd</b>	<b>216</b>	<b>70</b>	<b>286</b>	<b>8</b>	<b>6</b>	<b>2</b>
Belgaum	Khanapur	Uchawade	193	122	315	8	5	3
Belgaum	ARABHAVI	Arabhazi-Ward No.8	269	54	323	8	7	1
Belgaum	Khanapur	Banki-Basarikatti	184	142	326	8	5	3
Belgaum	Chikodi	Bolewadi	306	88	394	8	6	2
Belgaum	Ramdurg	Udapudi	270	235	505	8	4	4
Belgaum	Gokak	Rajanakatti	222	298	520	8	3	5
Belgaum	Sampgaon	Yaragoppa	335	262	597	8	4	4
Belgaum	Savadatti	Shingarkop	249	371	620	8	3	5
Belgaum	Belagavi	Belgaum (M Corp.) - Ward No.1	392	298	690	8	5	3
Belgaum	CHINCHALI	Chinchali-ward No.16	399	298	697	8	5	3
Belgaum	Hukeri	Ankalgudikettra	538	182	720	8	6	2
Belgaum	Ramdurg	Ujjanakoppa	380	345	725	8	4	4
Belgaum	Belgaum	Shindoli (Part)	439	306	745	8	5	3
Belgaum	Harugeri	Harugeri-Ward No.20	560	198	758	8	6	2
Belgaum	Naganur	Naganur-Ward No.12	425	351	776	8	4	4
Belgaum	Ramdurg	Khanapeth	480	365	845	8	5	3
Belgaum	Ramdurg	Haletoragal	434	478	912	8	4	4
Belgaum	Ramdurg	Halagatti	574	496	1070	8	4	4
Belgaum	Chikodi	Donewadi	932	174	1106	8	7	1
Belgaum	Sampgaon	Devarashighalli	729	389	1118	8	5	3
Belgaum	Sampgaon	Turakarshighalli	281	851	1132	8	2	6
Belgaum	Gokak	Honakuppi	671	555	1226	8	4	4
Belgaum	Naganur	Naganur-Ward No.8	833	586	1419	8	5	3
Belgaum	Athni	Saptasagar	1220	365	1585	8	6	2
Belgaum	Hukeri	Mangutti	1193	430	1623	8	6	2
Belgaum	Khanapur	Mangenkop-Alias Ghosenatti	880	840	1720	8	4	4
Belgaum	Athni	Adalatti	1138	844	1982	8	5	3
Belgaum	Savadatti	Murgod	724	1272	1996	8	3	5
Belgaum	Gokak	Masaguppi	1639	916	2555	8	5	3
Belgaum	Raybag	Mekhali	1547	1351	2898	8	4	4
Belgaum	Gokak	Hunshyal (P.G.)	1800	1194	2994	8	5	3
Belgaum	Raybag	Nipanal	2678	2092	4770	8	4	4
Bellary	Kudligi	Kudligi (TP) - Ward No.15	58	83	141	8	3	5
Bellary	Hadagalli	HONNANAYAKANAH ALLI	7	140	147	8	0	8
Bellary	Sandur	Deogiri	144	111	255	8	5	3
Bellary	Sandur	Sandur (TP) - Ward No.23	71	245	316	8	2	6
<b>Bellary*</b>	<b>Bellary</b>	<b>Kallukutiganahalu</b>	<b>113</b>	<b>228</b>	<b>341</b>	<b>8</b>	<b>3</b>	<b>5</b>
Bellary	Tekkalakote	Tekkalakote (TP) - Ward No.20	161	205	366	8	4	4
Bellary	Kudligi	Hudem	77	339	416	8	1	7
Bellary	Kudligi	Lokikere	45	438	483	8	1	7
Bellary	Bellary	Haraginadone	203	303	506	8	3	5
Bellary	Bellary	Yalpi Kaggalu	172	398	570	8	2	6
Bellary	Hagaribommanahalli	Yenagi Basapura	194	422	616	8	3	5
Bellary	Hagaribommanahalli	Guledahalu	165	471	636	8	2	6
Bellary	Sandur	KATINAKAMBA	217	434	651	8	3	5
Bellary	Sandur	Hulikunta 73	159	549	708	8	2	6
Bellary	Bellary	Mustagatta	319	516	835	8	3	5
Bellary	Hagaribommanahalli	Bachigondanahalli	41	985	1026	8	0	8

Bellary	Kudligi	M.B.Iyyanahalli	201	830	1031	8	2	6
Bellary	Sandur	Devaramallapur	341	765	1106	8	2	6
Bellary	Kudligi	Nimbalageri	541	904	1445	8	3	5
Bellary	Hospet	Malapanagudi	699	1644	2343	8	2	6
Bengaluru Urban	Anekal	Choodasandra	0	112	112	8	0	8
Bengaluru Urban	Bangalore East	Kurudusonnenahalli	0	122	122	8	0	8
Bengaluru Urban	Bangalore East	Bidare Agrahara	11	126	137	8	1	7
Bengaluru Urban	Bangalore North	Bangalore (M Corp.) - Ward No.71	16	125	141	8	1	7
Bengaluru Urban	Bangalore North	Bangalore (M Corp.) - Ward No.102	14	142	156	8	1	7
Bengaluru Urban	Bangalore South	Bangalore (M Corp.) - Ward No.187	0	180	180	8	0	8
Bengaluru Urban	Bangalore East	Bangalore (M Corp.) - Ward No.56	0	193	193	8	0	8
<b>Bengaluru Urban*</b>	<b>Bangalore South</b>	<b>Bangalore (M Corp.) - Ward No.109</b>	<b>0</b>	<b>218</b>	<b>218</b>	<b>8</b>	<b>0</b>	<b>8</b>
Bengaluru Urban	Bangalore South	Ramohalli	0	243	243	8	0	8
Bengaluru Urban	Bangalore South	Bheemanakuppe	13	243	256	8	0	8
Bengaluru Urban	Bangalore North	DEVINANJIAHNAPA LYA	8	270	278	8	0	8
Bengaluru Urban	Bangalore North	Bangalore (M Corp.) - Ward No.7	8	278	286	8	0	8
Bengaluru Urban	Bangalore South	Bangalore (M Corp.) - Ward No.159	0	290	290	8	0	8
Bengaluru Urban	Bangalore North	Bettahalasur	11	289	300	8	0	8
Bengaluru Urban	Anekal	Hulimangala	2	311	313	8	0	8
Bengaluru Urban	Bangalore South	Mylasandra	8	306	314	8	0	8
Bengaluru Urban	Bangalore South	Bangalore (M Corp.) - Ward No.122	0	336	336	8	0	8
Bengaluru Urban	Bangalore North	Bangalore (M Corp.) - Ward No.98	0	382	382	8	0	8
Bengaluru Urban	Bangalore East	Kithiganur	111	322	433	8	2	6
Bengaluru Urban	Bangalore North	Bangalore (M Corp.) - Ward No.148	174	687	861	8	2	6
Bidar	Homnabad	Shakargunj	116	106	222	8	4	4
Bidar	Basavakalyan	Khanapur B	90	160	250	8	3	5
Bidar	Bidar	Hochaknalli	135	179	314	8	3	5
Bidar	Basavakalyan	Gadiraipalli	121	239	360	8	3	5
Bidar	Basavakalyan	Kherda (B)	68	313	381	8	1	7
Bidar	Basavakalyan	Halli	171	231	402	8	3	5
Bidar	Homnabad	Udamnalli	134	287	421	8	3	5
Bidar	Basavakalyan	Gorta (B)	124	323	447	8	2	6
Bidar	Bhalki	Srimali	150	310	460	8	3	5
Bidar	Homnabad	Jalasangi	261	339	600	8	3	5
Bidar	Basavakalyan	Rolla	214	406	620	8	3	5
Bidar	Basavakalyan	Kamlewadi	354	285	639	8	4	4
Bidar	Basavakalyan	Gokul	442	352	794	8	4	4
Bidar	Bhalki	Bhatambra	401	603	1004	8	3	5
<b>Bidar*</b>	<b>Basavakalyan</b>	<b>Mirkhal</b>	<b>408</b>	<b>943</b>	<b>1351</b>	<b>8</b>	<b>2</b>	<b>6</b>
Bijapur	Basavana Bagevadi	Angadageri	64	167	231	8	2	6
Bijapur	Nalatawad	Nalatawad - Ward No.9	61	209	270	8	2	6
Bijapur	Muddebihal	Balawat	133	154	287	8	4	4
Bijapur	Sindgi	Tavarkhed (Old)	183	166	349	8	4	4
Bijapur	Muddebihal	Tumbagi	140	348	488	8	2	6
Bijapur	Muddebihal	Padeknur	189	379	568	8	3	5
Bijapur	Bijapur	Nagathan	265	356	621	8	3	5
Bijapur	Basavana Bagevadi	Golasangi	252	445	697	8	3	5
Bijapur	Sindgi	Chikkarugi	366	475	841	8	3	5
Bijapur	Indi	Hingani	625	304	929	8	5	3
Bijapur	Muddebihal	Balabatti	515	504	1019	8	4	4
Bijapur	Indi	Atharga	947	669	1616	8	5	3

Bijapur	Indi	Hatta Halli	1277	412	1689	8	6	2
<b>Bijapur*</b>	<b>Indi</b>	<b>Horti</b>	<b>1136</b>	<b>564</b>	<b>1700</b>	<b>8</b>	<b>5</b>	<b>3</b>
Chamarajanagar	Gundlupet	MUNTIPURA	0	119	119	8	0	8
Chamarajanagar	Yelandur	Kinakahalli	21	136	157	8	1	7
Chamarajanagar	Kollegal	ASTHOORU	89	112	201	8	4	4
Chamarajanagar	Gundlupet	HONAKANAPURA	0	201	201	8	0	8
Chamarajanagar	Kollegal	VENKATASHETTIDOD DI	8	228	236	8	0	8
Chamarajanagar	Kollegal	Martalli	4	335	339	8	0	8
Chamarajanagar	Gundlupet	Channamallipura	0	373	373	8	0	8
Chamarajanagar	Chamarajanagar	Kuderu	22	377	399	8	0	8
Chamarajanagar	Chamarajanagar	Kumachahalli	0	426	426	8	0	8
Chamarajanagar	Gundlupet	MALLAIAHAPURA D	0	449	449	8	0	8
Chamarajanagar	Kollegal	Thimmarajipura	104	378	482	8	2	6
Chamarajanagar	Kollegal	Teramballi	108	425	533	8	2	6
Chamarajanagar	Kollegal	DOMMANAGADDE	0	551	551	8	0	8
Chamarajanagar	Chamarajanagar	KALPURA	1	662	663	8	0	8
Chamarajanagar	Gundlupet	Berambadi	2	895	897	8	0	8
Chamarajanagar	Kollegal	KALLIDODDI	76	936	1012	8	1	7
<b>Chamarajanagar*</b>	<b>Gundlupet</b>	<b>Agathagowdanahalli</b>	<b>0</b>	<b>1042</b>	<b>1042</b>	<b>8</b>	<b>0</b>	<b>8</b>
Chikballapur	Chintamani	Gajalahalli	19	84	103	8	1	7
Chikballapur	Chintamani	Nimmakayalahalli	46	65	111	8	3	5
Chikballapur	Chintamani	Naravamakalahalli	7	117	124	8	0	8
Chikballapur	Chintamani	CHIKKAKONDRAHAL LI	17	116	133	8	1	7
Chikballapur	Chintamani	Thinakallu	22	114	136	8	1	7
Chikballapur	Chik Ballapur	Chik Ballapur (CMC) - Ward No.7	50	95	145	8	3	5
Chikballapur	Chintamani	Anakallu	32	128	160	8	2	6
Chikballapur	Chikkaballapura	Chadulapura	44	126	170	8	2	6
Chikballapur	Bagepalli	Penamala	0	179	179	8	0	8
Chikballapur	Sidlaghatta	Iragappanahalli	17	166	183	8	1	7
Chikballapur	Chintamani	Channakeshavapura	46	161	207	8	2	6
Chikballapur	Bagepalli	Devalavaripalli	6	207	213	8	0	8
Chikballapur	Chikkaballapura	Hirenagavalli	8	205	213	8	0	8
Chikballapur	Chikkaballapura	Anakanur	22	193	215	8	1	7
Chikballapur	Bagepalli	Mandampalli	4	213	217	8	0	8
Chikballapur	Chikkaballapura	Doddapylagurki	44	177	221	8	2	6
Chikballapur	Sidlaghatta	S.Devaganahalli	6	259	265	8	0	8
Chikballapur	Chikkaballapura	Devasthanadahosahalli	34	231	265	8	1	7
Chikballapur	Gauribidanur	Doddamallekere	4	265	269	8	0	8
Chikballapur	Bagepalli	Vadigere	6	271	277	8	0	8
Chikballapur	Chikkaballapura	Yerramaranahalli	11	276	287	8	0	8
Chikballapur	Gauribidanur	Cheegatagere	8	313	321	8	0	8
Chikballapur	Chintamani	Doddaganjur	96	270	366	8	2	6
Chikballapur	Chintamani	Chinnasandra	91	372	463	8	2	6
Chikballapur	Chikkaballapura	Koothanahalli	1	490	491	8	0	8
Chikballapur	Gauribidanur	Namagondlu	12	491	503	8	0	8
Chikballapur	Gauribidanur	Alakapura	20	937	957	8	0	8
Chikmagalur	Chikmagalur	Annindadike	0	136	136	8	0	8
Chikmagalur	Tarikere	Bankana Katte	1	172	173	8	0	8
Chikmagalur	Chikmagalur	Hancharavalli	38	144	182	8	2	6
Chikmagalur	Mudigere	Uggehalli	35	187	222	8	1	7
Chikmagalur	Chikmagalur	Gonakal	1	284	285	8	0	8

Chikmagalur	Narasimharajapura	Davana	18	328	346	8	0	8
Chikmagalur	Mudigere	Binnadi	67	319	386	8	1	7
Chikmagalur	Kadur	Machegundanaahalli	0	391	391	8	0	8
Chikmagalur	Kadur	Hyaralagatta	52	380	432	8	1	7
Chikmagalur	Kadur	S.Madapura	4	441	445	8	0	8
Chikmagalur	Chikmagalur	Kunnalu	73	453	526	8	1	7
Chikmagalur	Koppa	Byredevaru	21	538	559	8	0	8
Chikmagalur	Kadur	Uppunse	3	599	602	8	0	8
Chikmagalur	Narasimharajapura	Kusabur	8	738	746	8	0	8
<b>Chikmagalur*</b>	<b>Kadur</b>	<b>Udugere</b>	<b>22</b>	<b>776</b>	<b>798</b>	<b>8</b>	<b>0</b>	<b>8</b>
Chikmagalur	Kadur	Jodithimmapura	540	357	897	8	5	3
Chikmagalur	Chikmagalur	Bilekallahalli	426	1646	2072	8	2	6
Chitradurga	Holalkere	Holalkere (TP) - Ward No.4	82	66	148	8	4	4
Chitradurga	Holalkere	T.Vaderahalli	106	60	166	8	5	3
Chitradurga	Challakere	Doddabadihalli	76	146	222	8	3	5
Chitradurga	Holalkere	Pampapura	154	89	243	8	5	3
Chitradurga	Holalkere	Kallavvanagathihalli	19	234	253	8	1	7
Chitradurga	Hiriyur	Halumadenahalli	139	181	320	8	3	5
Chitradurga	Holalkere	Gulihosahalli	140	214	354	8	3	5
Chitradurga	Hiriyur	Sooragondanahalli	149	246	395	8	3	5
Chitradurga	Challakere	Doddabeeranahalli	87	331	418	8	2	6
Chitradurga	Molakalmuru	Mathigarahalli	57	395	452	8	1	7
Chitradurga	Chitradurga	Issamudra	125	489	614	8	2	6
Chitradurga	Holalkere	Chikkandavadi	223	400	623	8	3	5
Chitradurga	Hosdurga	Goolihatti	283	352	635	8	4	4
Chitradurga	Holalkere	Hirekandavadi	169	503	672	8	2	6
Chitradurga	Challakere	Nelagetanahatti	253	518	771	8	3	5
Chitradurga	Molakalmuru	Konsagara	283	699	982	8	2	6
Chitradurga	Hosdurga	Ramajjanahalli	538	655	1193	8	4	4
Dakshin Kannad	Mangalore	Koikude	0	178	178	8	0	8
Dakshin Kannad	Bantval	Bolanthuru	11	353	364	8	0	8
Dakshin Kannad	Beltangadi	Thenkakaranduru	4	422	426	8	0	8
Dakshin Kannad	Bantval	Panjikhal	9	602	611	8	0	8
Dakshin Kannad	Mangalore	SOMESHWARA	2	613	615	8	0	8
Dakshin Kannad	Beltangadi	Savanalu	2	688	690	8	0	8
Dakshin Kannad	Mangalore	Kompadavu	0	771	771	8	0	8
Dakshin Kannad	Bantval	Kadeshwalya	5	953	958	8	0	8
<b>Dakshin Kannad*</b>	<b>Beltangadi</b>	<b>Mithabagilu</b>	<b>22</b>	<b>968</b>	<b>990</b>	<b>8</b>	<b>0</b>	<b>8</b>
Dakshin Kannad	Bantval	Kavalmudur	6	1023	1029	8	0	8
Dakshin Kannad	Puttur	Perabe	0	1245	1245	8	0	8
Dakshin Kannad	Puttur	Nelyadi	4	1285	1289	8	0	8
Davangere	Jagalur	Madamuthnahalli	53	82	135	8	3	5
Davangere	Davanagere	Chikkatogaleri	34	303	337	8	1	7
Davangere	Harihar	Kadlegondi	89	265	354	8	2	6
Davangere	Jagalur	Kelagote	160	271	431	8	3	5
Davangere	Davanagere	Kabburu	123	375	498	8	2	6
Davangere	Davanagere	Ganganakatte	89	504	593	8	1	7
Davangere	Jagalur	Medakerehalli	119	513	632	8	2	6
Davangere	Harihar	Kunibelakere	155	494	649	8	2	6
Davangere	Harihar	Halihalu	165	628	793	8	2	6
Davangere	Davanagere	Bada	296	547	843	8	3	5



Davangere	Harihar	Halivana	231	809	1040	8	2	6
Davangere	Jagalur	Gadimakunte	295	819	1114	8	2	6
Davangere	Harapanahalli	Mydur	449	1581	2030	8	2	6
Davangere	Harapanahalli	Kadathi	1107	988	2095	8	4	4
Dharwad	Navalgund	Navalgund (TMC) - Ward No.18	94	106	200	8	4	4
Dharwad	Kalghatgi	Dimbavalli	68	159	227	8	2	6
Dharwad	Kalghatgi	Kalghatgi (TP) - Ward No.12	116	124	240	8	4	4
Dharwad	Hubballi-Dharwad	Hubli-Dharwad (M Corp.) - Ward No.53	314	95	409	8	6	2
Dharwad	Kundgol	Ramanakoppa	117	405	522	8	2	6
Dharwad	Hubli	B.Aralikatti	110	487	597	8	1	7
Dharwad	Dharwad	Hangarki	205	486	691	8	2	6
Dharwad	Kalghatgi	Devalingikoppa	167	549	716	8	2	6
Dharwad	Hubballi-Dharwad	Hubli-Dharwad (M Corp.) - Ward No.3	363	520	883	8	3	5
Dharwad	Kundgol	Saunshi	165	1353	1518	8	1	7
Gadag	Shirhatti	Guddadapur	73	106	179	8	3	5
Gadag	Ron	Hole Hadagali	106	137	243	8	3	5
Gadag	Mundargi	Jyalawadgi	61	262	323	8	2	6
Gadag	Shirhatti	Undenahalli	40	299	339	8	1	7
Gadag	Gadag	Malasamudra	114	287	401	8	2	6
Gadag	Ron	Hiremannur	134	269	403	8	3	5
Gadag	Nargund	Banahatti	214	457	671	8	3	5
Gadag	Shirhatti	Gojanur	198	702	900	8	2	6
Gadag	Gadag	Hulkoti	255	683	938	8	2	6
Gadag	Shirhatti	Kundralli	159	917	1076	8	1	7
Gulbarga	Gulbarga	Nadvinhalli	0	140	140	8	0	8
Gulbarga	Sedam	Namwar	9	135	144	8	1	8
Gulbarga	Gulbarga	Keribhosga	73	225	298	8	2	6
Gulbarga	Jevargi	Kattisangavi	0	302	302	8	0	8
Gulbarga	Chitapur	Kundanoor	14	301	315	8	0	8
Gulbarga	Aland	Sawalgi (K)	73	251	324	8	2	6
Gulbarga	Aland	Sirur (G)	68	317	385	8	1	7
Gulbarga	Chincholi	Chinkunta	10	416	426	8	0	8
Gulbarga	Chincholi	Dhotikol	76	354	430	8	1	7
<b>Gulbarga*</b>	<b>Chitapur</b>	<b>Malag (K)</b>	<b>0</b>	<b>441</b>	<b>441</b>	<b>8</b>	<b>0</b>	<b>8</b>
Gulbarga	Aland	Kunisangavi	77	378	455	8	1	7
Gulbarga	Sedam	Kadlapur	68	457	525	8	1	7
Gulbarga	Chitapur	Sugur (N)	65	548	613	8	1	7
Gulbarga	Gulbarga	Dinshikurnur	112	595	707	8	1	7
Gulbarga	Chincholi	Dharmasagar	0	939	939	8	0	8
Gulbarga	Jevargi	Jeratgi	181	805	986	8	1	7
Gulbarga	Jevargi	Nelogi	27	1211	1238	8	0	8
Gulbarga	Sedam	Handerki	160	1277	1437	8	1	7
Gulbarga	Aland	Chinchansur	131	1354	1485	8	1	7
Gulbarga	Afzalpur	Mashal	568	1183	1751	8	3	5
Hassan	Hassan	Henavanahalli Kaval	4	100	104	8	0	8
Hassan	Sakleshpur	Hosagadde	4	113	117	8	0	8
Hassan	Sakleshpur	Hiridanahalli	11	124	135	8	1	7
Hassan	Channarayapatna	Kalamaranahalli	60	116	176	8	3	5
Hassan	Hassan	Chikkamenahalli	26	153	179	8	1	7
Hassan	Hassan	Hassan (CMC) - Ward No.34	25	168	193	8	1	7
Hassan	Arkalgud	Karagallu	7	201	208	8	0	8

Hassan	Channarayapatna	Gundasetty Halli	42	169	211	8	2	6
Hassan	Arsikere	Katikere	2	214	216	8	0	8
Hassan	Hole Narsipur	Hole Narsipur (TMC) - Ward No.1	21	249	270	8	1	7
Hassan	Hassan	Malledevarapura	17	321	338	8	0	8
Hassan	Arkalgud	Gabbali	72	278	350	8	2	6
Hassan	Belur	Doddamedur	55	323	378	8	1	7
Hassan	Sakleshpur	Hanbal	44	334	378	8	1	7
Hassan	Belur	Kesagodu	10	385	395	8	0	8
Hassan	Arsikere	Challapura	33	368	401	8	1	7
Hassan	Hassan	Doddagenigere	8	402	410	8	0	8
Hassan	Hassan	Hirikadlur	29	386	415	8	1	7
Hassan	Hole Narsipur	Tejur Mayagowdanahalli	14	450	464	8	0	8
Hassan	Arsikere	Kondenalu	74	392	466	8	1	7
Hassan	Arsikere	Nagavedi	73	395	468	8	1	7
Hassan	Channarayapatna	Baktaravalli	168	333	501	8	3	5
Hassan	Hole Narsipur	Volambige	105	445	550	8	2	6
Hassan	Belur	Chikkole	2	561	563	8	0	8
Hassan	Arsikere	Doddayaraganalu	150	438	588	8	2	6
Hassan	Hole Narsipur	Havinamaranahalli	251	425	676	8	3	5
Hassan	Hassan	Yalagunda	14	731	745	8	0	8
Hassan	Belur	Chatchatnahalli	16	822	838	8	0	8
Hassan	Hassan	Muddalapura	10	912	922	8	0	8
Hassan	Arsikere	Kolagunda	20	1134	1154	8	0	8
Haveri	Hangal	Walageri	42	140	182	8	2	6
Haveri	Ranibennur	Sannasangapur	112	117	229	8	4	4
<b>Haveri*</b>	<b>GUTTAL</b>	<b>Guttal (TP) - Ward No.5</b>	<b>155</b>	<b>101</b>	<b>256</b>	<b>8</b>	<b>5</b>	<b>3</b>
Haveri	Savanur	Vadnikoppa	46	230	276	8	1	7
Haveri	Haveri	Guilagundi	164	198	362	8	4	4
Haveri	Hangal	Guddad Mattihalli	44	321	365	8	1	7
Haveri	Byadgi	Alalageri	25	420	445	8	0	8
Haveri	Byadgi	Shidenur	133	334	467	8	2	6
Haveri	Hangal	Manthagi	105	408	513	8	2	6
Haveri	Hangal	Baichavalli	135	514	649	8	2	6
Haveri	Haveri	Hosaritti	430	355	785	8	4	4
Haveri	Savanur	Jallapur	287	561	848	8	3	5
Haveri	Hirekerur	Sutakoti	153	720	873	8	1	7
Haveri	Hirekerur	Ratihalli	305	716	1021	8	2	6
Haveri	Ranibennur	Makanur	415	780	1195	8	3	5
Kodagu	Virajpet	Bekke Sodlur	4	153	157	8	0	8
Kodagu	Virajpet	Badagabanangala	0	176	176	8	0	8
Kodagu	Madikeri	Makkandur	4	267	271	8	0	8
Kodagu	Virajpet	Nalloor	8	264	272	8	0	8
Kodagu	Madikeri	Hakathoor	21	268	289	8	1	7
Kodagu	Madikeri	Napoklu	58	259	317	8	1	7
Kodagu	Madikeri	Kunjila	10	313	323	8	0	8
Kodagu	Somvarpet	Yelakanur	44	645	689	8	1	7
Kolar	Mulbagal	Rachabandahalli	7	119	126	8	0	8
Kolar	Mulbagal	Jallapalli	0	127	127	8	0	8
Kolar	Srinivasapur	Thummalipalli (G)	12	119	131	8	1	7
Kolar	Srinivasapur	Thummalavaripalli	28	116	144	8	2	6
Kolar	Srinivasapur	Gundamnatta	39	109	148	8	2	6

Kolar	Srinivaspur	Matakansandra	10	138	148	8	1	7
Kolar	Mulbagal	N.Vaddahalli	1	152	153	8	0	8
Kolar	Mulbagal	Payastanahalli	0	163	163	8	0	8
Kolar	Srinivaspur	Kurigeppalli	11	163	174	8	1	7
Kolar	Kolar	Chikkaiyyur	44	132	176	8	2	6
Kolar	Bangarapet	Pakarahalli	44	144	188	8	2	6
Kolar	Bangarapet	Kavaraganahalli	11	178	189	8	0	8
Kolar	Kolar	Yalavara	78	135	213	8	3	5
Kolar	Mulbagal	Siddaghatta	22	196	218	8	1	7
Kolar	Kolar	Yanadahalli	17	204	221	8	1	7
Kolar	Kolar	Hogari	121	103	224	8	4	4
Kolar	Srinivaspur	Channaiahgaripalli	24	208	232	8	1	7
Kolar	Malur	Chalaganahalli	11	223	234	8	0	8
Kolar	Malur	Haromakanahalli	8	244	252	8	0	8
Kolar	Bangarapet	Margal	6	246	252	8	0	8
Kolar	Kolar	Muduvathi	50	202	252	8	2	6
Kolar	Mulbagal	Pichaguntalahalli	16	240	256	8	1	8
Kolar	Mulbagal	Uthanur	65	229	294	8	2	6
Kolar	Bangarapet	Kethaganahalli	11	310	321	8	0	8
Kolar	Bangarapet	N.G. Hulkur	0	467	467	8	0	8
Kolar	Bangarapet	Thamatamakanahalli	0	520	520	8	0	8
Koppal	Gangawati	Jalihuda	19	113	132	8	1	7
Koppal	Koppal	Gunhalli	36	213	249	8	1	7
Koppal	Kushtagi	Nerebenchi	11	240	251	8	0	8
Koppal	Gangawati	Obalbanda	49	319	368	8	1	7
Koppal	Kushtagi	Mavinitagi	93	279	372	8	2	6
Koppal	Kushtagi	Jumlapur	103	286	389	8	2	6
Koppal	Kushtagi	Malgitti	203	345	548	8	3	5
Koppal	Yelbarga	Chikmyageri	64	563	627	8	1	7
Koppal	Yelbarga	Yeddoni	85	622	707	8	1	7
Koppal	Gangawati	Mylapur	437	354	791	8	4	4
Koppal	Koppal	Bandiharlapur	410	546	956	8	3	5
Koppal	Yelbarga	Mudhol	357	916	1273	8	2	6
Mandya	Krishnarajpet	MARATIKOPPALU	20	96	116	8	1	7
Mandya	Nagamangala	Mallegowdanahalli	30	107	137	8	2	6
Mandya	Krishnarajpet	Murukanahalli	20	172	192	8	1	7
Mandya	Nagamangala	Anchebuvanahalli	64	150	214	8	2	6
Mandya	Nagamangala	Gejehosahalli	45	173	218	8	2	6
Mandya	Malavalli	Deshavalli	11	237	248	8	0	8
Mandya	Malavalli	Doddaboovalli	27	293	320	8	1	7
Mandya	Nagamangala	Doddabala	136	198	334	8	3	5
<b>Mandya*</b>	<b>Mandya</b>	<b>G.Kebbahalli</b>	<b>95</b>	<b>252</b>	<b>347</b>	<b>8</b>	<b>2</b>	<b>6</b>
Mandya	Mandya	Doddabanasavadi	41	306	347	8	1	7
Mandya	Malavalli	Ramandur	23	329	352	8	1	7
Mandya	Krishnarajpet	BEDADAHALLY	123	241	364	8	3	5
Mandya	Mandya	Mandya (CMC) - Ward No.30	47	329	376	8	1	7
Mandya	Mandya	Doddagarudanahalli	235	293	528	8	4	4
Mandya	Krishnarajpet	Alenahalli	52	492	544	8	1	7
Mandya	Mandya	B.Gowdagere	75	479	554	8	1	7
Mandya	Shrirangapattana	Gamanahalli	168	407	575	8	2	6
Mandya	Malavalli	Antharavalli	135	465	600	8	2	6

Mandya	Shrirangapattana	T.M.Hosur	5	605	610	8	0	8
Mandya	Pandavapura	Kanagana Maradi	24	651	675	8	0	8
Mandya	Krishnarajpet	KASHIMURUKANAHA LLY	300	396	696	8	3	5
Mandya	Mandya	Basaralu	235	517	752	8	3	6
Mysore	Heggadadevankote	Anemala	0	121	121	8	0	8
Mysore	Saragur	Saragur (TP) - Ward No.12	0	142	142	8	0	8
Mysore	Hunsur	Nilavagilukaval	0	202	202	8	0	8
Mysore	Mysuru	Mysore (M Corp.) - Ward No.41	0	247	247	8	0	8
Mysore	Heggadadevankote	NANJIPURA	0	292	292	8	0	8
Mysore	Nanjangud	Ibjala	0	313	313	8	0	8
Mysore	Krishnarajanagara	Kulume Hosuru	112	255	367	8	2	6
Mysore	Heggadadevankote	Jinnahalli	0	381	381	8	0	8
Mysore	Heggadadevankote	Itna	0	424	424	8	0	8
Mysore	Nanjangud	Nanjangud (TMC) - Ward No.27	0	433	433	8	0	8
Mysore	Nanjangud	Nellithalapura	0	435	435	8	0	8
Mysore	Nanjangud	Srikantanagar	26	420	446	8	0	8
Mysore	Piriyapatna	Joganahalli	27	457	484	8	0	8
Mysore	Heggadadevankote	Kattemanuganahalli	0	558	558	8	0	8
Mysore	Krishnarajanagara	Hosa Agrahara	10	594	604	8	0	8
Mysore	Hunsur	Manchabayanahalli	8	598	606	8	0	8
Mysore	Hunsur	Heggandur	4	678	682	8	0	8
Mysore	Heggadadevankote	Nemmanahalli	8	688	696	8	0	8
Mysore	Heggadadevankote	Muthigechikkathalalu	0	715	715	8	0	8
Mysore	Hunsur	Uddurkaval	43	798	841	8	0	8
Mysore	Hunsur	Udduru	0	850	850	8	0	8
Mysore	Piriyapatna	Gorahalli	32	860	892	8	0	8
Raichur	Mudgal	Mudgal (TP) - Ward No.11	36	87	123	8	2	6
Raichur	Raichur	Ganjhalli	44	124	168	8	2	6
Raichur	Raichur	Kadgamdoddi	190	76	266	8	6	2
Raichur	Sindhur	Nanjaldinni	72	195	267	8	2	6
Raichur	Manvi	Kotekal	48	240	288	8	1	7
Raichur	Lingsugur	Yerdihal(Khurd)	45	249	294	8	1	7
Raichur	Manvi	Jukur	79	269	348	8	2	6
Raichur	Raichur	Ibrahimdoddi	152	251	403	8	3	5
Raichur	Lingsugur	Kadadarahal	78	351	429	8	1	7
Raichur	Raichur	Heerapur	158	272	430	8	3	5
Raichur	Devadurga	Piligund	34	433	467	8	1	7
Raichur	Raichur	Manslapur	72	415	487	8	1	7
Raichur	Manvi	Murharpur	343	202	545	8	5	3
Raichur	Lingsugur	Palgal Dinni	129	439	568	8	2	6
Raichur	Sindhur	Bassapur - (Ej)	325	255	580	8	4	4
Raichur	Raichur	HOSAMALIYABAD	287	359	646	8	4	4
Raichur	Lingsugur	Neeralkera	123	544	667	8	1	7
Raichur	Sindhur	Hanchinhal (K)	213	460	673	8	3	5
Raichur	Raichur	Garaldinni	108	832	940	8	1	7
Raichur	Raichur	Bijangera	295	755	1050	8	2	6
Ramanagara	BIDADI	Bidadi - Ward No.19	0	177	177	8	0	8
Ramanagara	BIDADI	Bidadi - Ward No.18	0	220	220	8	0	8
Ramanagara	Magadi	Muthagadahalli	6	254	260	8	0	8
Ramanagara	Kanakapura	Gullahatti Kaval	0	382	382	8	0	8
Ramanagara	Kanakapura	Gottigehalli	5	514	519	8	0	8

Ramanagara	Magadi	Pura (Gattipura)	43	488	531	8	1	7
Ramanagara	Kanakapura	Bannimukkodlu	4	529	533	8	0	8
Ramanagara	Ramanagara	Doddamannugudde Forest	69	481	550	8	1	7
Ramanagara	Channapatna	Banduru Valagerehalli	75	478	553	8	1	7
Ramanagara	Kanakapura	Doddaguli	4	599	603	8	0	8
Ramanagara	Kanakapura	Kerelallusandra	0	663	663	8	0	8
Ramanagara	Kanakapura	Marale Bekuppe	16	1539	1555	8	0	8
Shimoga	Sorab	Kelaginakiragunasi	61	88	149	8	3	5
Shimoga	Shikaripura	Belavanthanakoppa	57	95	152	8	3	5
Shimoga	Tirthahalli	Jeerahalli	12	149	161	8	1	7
Shimoga	Tirthahalli	Tenginakoppa	15	257	272	8	0	8
Shimoga	Tirthahalli	Shankarahalli	52	228	280	8	1	7
Shimoga	Tirthahalli	Attigadde	15	277	292	8	0	8
Shimoga	Shikarpur	Shikarpur (TMC) - Ward No.10	88	204	292	8	2	6
Shimoga	Sorab	BANDHIGE	110	239	349	8	3	5
Shimoga	Sorab	Chikkashakuna	148	214	362	8	3	5
Shimoga	Sorab	Yelasi	192	176	368	8	4	4
Shimoga	Shimoga	B Beeranahalli	40	333	373	8	1	7
Shimoga	Shikaripura	Thumrihosuru	32	344	376	8	1	7
Shimoga	Sagar	Mullakere	115	263	378	8	2	6
Shimoga	Bhadravati	Anaveri	57	344	401	8	1	7
Shimoga	Tirthahalli	Shettigalakoppa	76	330	406	8	1	7
Shimoga	Tirthahalli	Bekkanur	58	370	428	8	1	7
Shimoga	Sorab	Jade	144	310	454	8	3	5
Shimoga	Shikaripura	Goddanakoppa	106	451	557	8	2	6
Shimoga	Hosanagara	Adagodi	69	530	599	8	1	7
Shimoga	Hosanagara	Kalase	116	497	613	8	2	6
Shimoga	Sagar	Tavarehalli	121	533	654	8	1	7
Shimoga	Sorab	Malalagadde	256	410	666	8	3	5
Shimoga	Sagar	Shiravanthe	306	376	682	8	4	4
Shimoga	Shikaripura	Thadasanahalli	68	666	734	8	1	7
Shimoga	Shikaripura	KanasOGi	127	619	746	8	1	7
Shimoga	Hosanagara	Savanthur	165	610	775	8	2	6
Shimoga	Tirthahalli	Biluve	97	804	901	8	1	7
Shimoga	Shikaripura	Chikkajamuru	241	771	1012	8	2	6
Shimoga	Tirthahalli	Megaravalli	94	994	1088	8	1	7
Shimoga	Hosanagara	Govatoor	304	1121	1425	8	2	6
Tumkur	Sira	Neladimmanahalli	38	64	102	8	3	5
Tumkur	Chiknayakanahalli	Choragondanahalli	15	100	115	8	1	7
Tumkur	Tumkur	Pogadamaranahalli	30	86	116	8	2	6
Tumkur	Turuvekere	Doddamargonahalli	33	128	161	8	2	6
Tumkur	Kunigal	Urukehalli	14	165	179	8	1	7
Tumkur	Tiptur	Havenahalli	39	142	181	8	2	6
Tumkur	Kunigal	Halugonahalli	43	150	193	8	2	6
Tumkur	Gubbi	Revanalu	57	136	193	8	2	6
Tumkur	Gubbi	Athikatte	92	106	198	8	4	4
Tumkur	Tiptur	Adinayakanahalli	11	208	219	8	0	8
Tumkur	Sira	Kaluverahalli	48	221	269	8	1	7
Tumkur	Pavagada	Bommathanahalli	66	209	275	8	2	6
Tumkur	Kunigal	T. Hosahalli	52	227	279	8	1	7
Tumkur	Gubbi	Borappanapalya	82	211	293	8	2	6

Tumkur	Turuvekere	Doddasettikere	130	171	301	8	3	5
Tumkur	Koratagere	Navilakurike	62	247	309	8	2	6
Tumkur	Tiptur	Gadabanahalli	77	235	312	8	2	6
Tumkur	Chiknayakanhalli	Bagganahalli	100	217	317	8	3	5
Tumkur	Tiptur	Kotigehalli	118	212	330	8	3	5
Tumkur	Turuvekere	Badagarahalli	189	150	339	8	4	4
Tumkur	Kunigal	Basavanamathikere	74	266	340	8	2	6
Tumkur	Madhugiri	Avinamadu	63	289	352	8	1	7
Tumkur	Kunigal	Rayagonahalli	160	217	377	8	3	5
Tumkur	Tumkur	Mulukunte	45	341	386	8	1	7
Tumkur	Chiknayakanhalli	Myllukabbe	53	346	399	8	1	7
Tumkur	Madhugiri	Sidadaragal	109	292	401	8	2	6
Tumkur	Tumakuru	Tumkur (CMC) - Ward No.28	79	356	435	8	1	7
Tumkur	Turuvekere	Kurubarahalli Byala	287	160	447	8	5	3
Tumkur	Sira	Muganahalli	130	332	462	8	2	6
Tumkur	Pavagada	Chennakeshavapura	214	329	543	8	3	5
Tumkur	Turuvekere	Sampige hosahalli	268	400	668	8	3	5
Tumkur	Tiptur	Bajaguru	444	315	759	8	5	3
Tumkur	Sira	Tarur	264	518	782	8	3	5
Tumkur	Kunigal	Chikkamavathur	191	593	784	8	2	6
Tumkur	Pavagada	Kondethimmanahalli	264	702	966	8	2	6
Udupi	Saligram	Saligram (TMC) - Ward No.2	0	107	107	8	0	8
Udupi	Udupi	Kudi (82)	0	444	444	8	0	8
Udupi	Kundapura	Basrur	6	741	747	8	0	8
Udupi	Udupi	Avarese	4	945	949	8	0	8
Udupi	Kundapura	Madammakki	8	1186	1194	8	0	8
Udupi	Kundapura	Hengavalli	19	1507	1526	8	0	8
Udupi	Karkal	Kervashe	10	1693	1703	8	0	8
Udupi	Udupi	Shiriyara	0	1885	1885	8	0	8
Uttar Kannad	Sirsi	Halsinkoppa	17	114	131	8	1	7
Uttar Kannad	Bhatkal	Mudbhatkal	22	119	141	8	1	7
Uttar Kannad	Bhatkal	Hallyani	61	82	143	8	3	5
Uttar Kannad	Yellapur	Idagundi	21	154	175	8	1	7
Uttar Kannad	Mundgod	Mundgod (TP) - Ward No.19	11	165	176	8	1	8
Uttar Kannad	Siddapur	Hullunde	20	161	181	8	1	7
Uttar Kannad	Kumta	Uppinattana	23	179	202	8	1	7
Uttar Kannad	Supa	Chapolli (A)	4	203	207	8	0	8
Uttar Kannad	Siddapur	Mudhalli	55	158	213	8	2	6
Uttar Kannad	Sirsi	Neggu	37	223	260	8	1	7
Uttar Kannad	Sirsi	Hulgol	63	208	271	8	2	6
Uttar Kannad	Ankola	Hebbul	28	274	302	8	1	7
Uttar Kannad	Haliyal	Kesarodaga	256	51	307	8	7	1
Uttar Kannad	Ankola	Mogta	71	242	313	8	2	6
Uttar Kannad	Sirsi	Kabbe	54	276	330	8	1	7
Uttar Kannad	Mundgod	Malgi	33	325	358	8	1	7
Uttar Kannad	Honavar	Karki	8	406	414	8	0	8
Uttar Kannad	Ankola	Harwada	5	413	418	8	0	8
Uttar Kannad	Honavar	Mutta	23	472	495	8	0	8
Uttar Kannad	Siddapur	Tarakhanda	139	386	525	8	2	6
Uttar Kannad	Honavar	Hirebail	133	452	585	8	2	6
Uttar Kannad	Mundgod	Ummachagi	125	462	587	8	2	6

Uttar Kannad	Ankola	Vasar Kudrige	97	536	633	8	1	7
Uttar Kannad	Honavar	Janna Kadkal	108	557	665	8	1	7
Uttar Kannad	Haliyal	Hampehalli	267	448	715	8	3	5
Uttar Kannad	Kumta	Kallabbe	35	681	716	8	0	8
Uttar Kannad	Honavar	Melin-Idgunji	32	707	739	8	0	8
Uttar Kannad	Sirsi	Margundi	235	544	779	8	2	6
Uttar Kannad	Kumta	Bargi	73	733	806	8	1	7
Uttar Kannad	Ankola	Belambar	44	946	990	8	0	8
Yadgir	Shorapur	Yektapur	25	86	111	8	2	6
Yadgir	Shahpur	Tonnur	14	231	245	8	0	8
Yadgir	Kembhavi	Kembhavi (TP) - Ward No.21	92	241	333	8	2	6
Yadgir	Kekker	Kekker (TP) - Ward No.3	164	269	433	8	3	5
Yadgir	Shorapur	Bachimatti	88	411	499	8	1	7
Yadgir	Shorapur	Chandlapur	113	507	620	8	1	7
Yadgir	Shorapur	Bardevanhal	90	642	732	8	1	7
Yadgir	Yadgir	Wanksambar	87	810	897	8	1	7
Yadgir	Yadgir	Siddapur(B)	146	962	1108	8	1	7
Yadgir	Kekker	Kekker (TP) - Ward No.23	450	684	1134	8	3	5
<b>Total</b>			<b>84606</b>	<b>224124</b>	<b>308730</b>	<b>4536</b>	<b>978</b>	<b>3562</b>

\*Reserved villages to be used for sampling if any selected village in given district is not accessible, having logistic problem or any other issues

a: District Name	g : Number of units to sample	Unreserved Villages 554	4432
b: Block Name	h: Buffalo Proportion	Reserved Villages 13	104
c: Village Name	i: Cattle Proportion	Total Samples	4536
d: Buffalo Population			
e: Cattle Population			
f: Buffalo + Cattle Population			

**FMD/SEROSUR/NIVEDI/Kerala\_17/2024****Stratified Random Sampling:**

Species Selected for Stratification = Cattle + Buffalo

Number of Villages Having 100 + (Cattle + Buffalo) = 4240

Prevalence level (Estimated from 2021,2022,2023 surveillance) = 0.18

Cluster Level (Adjusted for herd immunity level) = 0.0178

Sensitivity of the test used = 0.9

Total No of Villages (Clusters) Selected = 192

Total No of Animals to be Sampled = 2695(Restricted due to inadequate population)

DISTRICT_NAME (a)	BLOCK_NAME (b)	VILLAGE_NAME (c)	Buffalo Population (d)	Cattle Population (e)	Buffalo + Cattle Population (f)	Number of units to sample (g)	Buffalo Proportion (h)	Cattle Proportion (i)
Alappuzha	Karthikappally	Krishnapuram(GP)WardNo.8	2	107	109	14	0	14
Alappuzha	Mavelikkara	Chunakkara(GP)WardNo.11	19	91	110	14	2	12
Alappuzha	Mavelikkara	Chettikulangara(GP)WardNo.11	8	103	111	14	1	13
Alappuzha	Mavelikkara	Bharanikkavu(GP)WardNo.12	8	124	132	14	1	13
Alappuzha	Karthikappally	Cheppad(GP)WardNo.2	2	133	135	14	0	14
Alappuzha	Mavelikkara	Vallikunnam(GP)WardNo.16	21	114	135	14	2	12
Alappuzha	Cherthala	CherthalaSouth(GP)WardNo.9	3	139	142	14	0	14
Alappuzha	Cherthala	Panavally(GP)WardNo.15	7	140	147	14	1	13
Alappuzha	Mavelikkara	Bharanikkavu(GP)WardNo.14	17	143	160	14	1	13
Alappuzha	Chengannur	Mannar(GP)WardNo.10	9	154	163	14	1	13
Alappuzha	Chengannur	Venmony(GP)WardNo.7	6	158	164	14	1	13
Alappuzha	Mavelikkara	Vallikunnam(GP)WardNo.7	2	207	209	14	0	14
Alappuzha	Mavelikkara	Mavelikkara-Thamarakkulam(GP)WardNo.3	22	270	292	14	1	13
Alappuzha	Mavelikkara	Vallikunnam(GP)WardNo.3	7	298	305	14	0	14
Ernakulam	Thrippunithura	MAKALIYAM	25	80	105	14	3	11
Ernakulam	Muvattupuzha	Kalloorkkad(GP)WardNo.12	14	95	109	14	2	12
Ernakulam	Kunnathunad	Vengola(GP)WardNo.5	11	114	125	14	1	13
Ernakulam	Muvattupuzha	Arakuzha(GP)WardNo.13	13	116	129	14	1	13
Ernakulam	Kunnathunad	Kizhakkambalam(GP)WardNo.13	10	121	131	14	1	13
Ernakulam	Muvattupuzha	Avoly(GP)WardNo.11	2	131	133	14	0	14
Ernakulam	Kothamangalam	Paingottur(GP)WardNo.5	0	144	144	14	0	14
Ernakulam	Kunnathunad	Mazhuvannoor(GP)WardNo.10	5	142	147	14	0	14
Ernakulam	Kothamangalam	Pallarimangalam(GP)WardNo.7	7	143	150	14	1	13
Ernakulam	Piravom	Mulakkulam	5	154	159	14	0	14
Ernakulam	Kunnathunad	Koovappady(GP)WardNo.13	6	158	164	14	1	13
Ernakulam	Kothamangalam	Nellikuzhi(GP)WardNo.19	3	162	165	14	0	14
Ernakulam	Muvattupuzha	Kalloorkkad(GP)WardNo.6	6	168	174	14	0	14
Ernakulam	Kunnathunad	Rayamangalam(GP)WardNo.9	15	160	175	14	1	13
Ernakulam	Aluva	Malayattoor-Neeleswaram(GP)WardNo.4	4	176	180	14	0	14
Ernakulam	Paravur	Kunnukara(GP)WardNo.5	16	171	187	14	1	13
Ernakulam	Kothamangalam	Kottappady(GP)WardNo.5	15	186	201	14	1	13
Ernakulam	Kunnathunad	Mudakkuzha(GP)WardNo.1	22	198	220	14	1	13
Ernakulam	Kunnathunad	Asamannoor(GP)WardNo.12	10	229	239	14	1	13
Ernakulam	Kunnathunad	Vengola(GP)WardNo.4	8	235	243	14	0	14
Idukki	Udumbanchola	Bisonvalley(GP)WardNo.10	2	117	119	14	0	14
Idukki	Idukki	Idukki-Kanjikuzhy(GP)WardNo.1	24	112	136	14	2	12
Idukki	Udumbanchola	Pambadumpara(GP)WardNo.16	4	142	146	14	0	14
Idukki	Udumbanchola	Karunapuram(GP)WardNo.3	4	190	194	14	0	14
Idukki	Thodupuzha	Kodikkulam(GP)WardNo.1	6	191	197	14	0	14



Idukki	Devikulam	Vellathooval(GP)WardNo.5	12	199	211	14	1	13
Idukki	Udumbanchola	Nedumkandam(GP)WardNo.10	5	247	252	14	0	14
Idukki	Idukki	Vazhathope(GP)WardNo.2	9	268	277	14	0	14
Idukki	Idukki	Vathikudy(GP)WardNo.8	0	317	317	14	0	14
Idukki	Devikulam	Vellathooval(GP)WardNo.8	13	441	454	15	0	15
Kannur	Thalassery	Kunnothuparamba(GP)WardNo.4	0	107	107	14	0	14
Kannur	Iritty	Kottiyoor(GP)WardNo.7	10	112	122	14	1	13
Kannur	Iritty	Aralam(GP)WardNo.9	7	128	135	14	1	13
Kannur	Taliparamba	Chengalayi(GP)WardNo.12	0	140	140	14	0	14
Kannur	Iritty	Payam(GP)WardNo.6	14	131	145	14	1	13
Kannur	Iritty	Kanichar(GP)WardNo.6	1	147	148	14	0	14
Kannur	Taliparamba	Eramamkuttoor(GP)WardNo.12	3	149	152	14	0	14
Kannur	Taliparamba	Eruvessi(GP)WardNo.13	0	157	157	14	0	14
Kannur	Taliparamba	Naduvil(GP)WardNo.8	8	209	217	14	1	13
Kannur	Iritty	Ulikkal(GP)WardNo.10	13	218	231	14	1	13
Kannur	Taliparamba	Cherupuzha(GP)WardNo.9	1	232	233	14	0	14
Kannur	Taliparamba	Alakkode(GP)WardNo.19	2	232	234	14	0	14
Kannur	Taliparamba	Karivellur-Peralam(GP)WardNo.13	8	228	236	14	0	14
Kannur	Taliparamba	Cherupuzha(GP)WardNo.12	2	257	259	14	0	14
Kasaragod	Kasaragod	Muliyar(GP)WardNo.11	0	110	110	14	0	14
Kasaragod	Manjeswararam	Puthige(GP)WardNo.12	0	142	142	14	0	14
Kasaragod	Kasaragod	Bedadukka(GP)WardNo.7	0	146	146	14	0	14
Kasaragod	Kasaragod	Badiyadukka(GP)WardNo.8	1	149	150	14	0	14
Kasaragod	Hosdurg	Kayyur-Chemeni(GP)WardNo.4	1	181	182	14	0	14
Kasaragod	Vellarikkundu	EastEleri(GP)WardNo.1	2	184	186	14	0	14
Kasaragod	Vellarikkundu	KodomBelur(GP)WardNo.5	0	208	208	14	0	14
Kasaragod	Hosdurg	Kayyur-Chemeni(GP)WardNo.5	0	225	225	14	0	14
Kollam	Kottarakkara	Veliyam(GP)WardNo.7	0	113	113	14	0	14
Kollam	Pathanapuram	Thalavoor(GP)WardNo.7	1	119	120	14	0	14
Kollam	Pathanapuram	PattazhyVadakkekara(GP)WardNo.9	2	121	123	14	0	14
Kollam	Kottarakkara	Kareepra(GP)WardNo.15	5	124	129	14	1	13
Kollam	Kottarakkara	Chithara(GP)WardNo.23	4	128	132	14	0	14
Kollam	Karunagappally	Thevalakkara(GP)WardNo.20	17	120	137	14	2	12
Kollam	Kottarakkara	Pavithreswaram(GP)WardNo.7	5	133	138	14	1	13
Kollam	Punalur	Anchal(GP)WardNo.6	1	137	138	14	0	14
Kollam	Kottarakkara	Kulakkada(GP)WardNo.19	5	152	157	14	0	14
Kollam	Karunagappally	Thazhava(GP)WardNo.9	40	128	168	14	3	11
Kollam	Pathanapuram	Piravanthur(GP)WardNo.4	8	170	178	14	1	13
Kollam	Kunnathur	Poruvazhy(GP)WardNo.11	27	162	189	14	2	12
Kollam	Punalur	Aryankavu(GP)WardNo.11	0	205	205	14	0	14
Kollam	Kottarakkara	Pavithreswaram(GP)WardNo.16	1	220	221	14	0	14
Kollam	Kollam	EastKallada(GP)WardNo.4	13	244	257	14	1	13
Kottayam	Kanjirappally	Erumely(GP)WardNo.18	0	105	105	14	0	14
Kottayam	Vaikom	Manjoor(GP)WardNo.12	10	109	119	14	1	13
Kottayam	Kottayam	Pallikkathode(GP)WardNo.6	9	112	121	14	1	13
Kottayam	Meenachil	Kidangoor(GP)WardNo.8	0	127	127	14	0	14
Kottayam	Kottayam	Akalakkunnam(GP)WardNo.10	14	115	129	14	2	12
Kottayam	Kanjirappally	Mundakayam(GP)WardNo.9	13	117	130	14	1	13
Kottayam	Vaikom	Manjoor(GP)WardNo.16	10	121	131	14	1	13
Kottayam	Meenachil	Marangattupilly(GP)WardNo.9	5	146	151	14	0	14
Kottayam	Kanjirappally	Erumely(GP)WardNo.20	2	152	154	14	0	14

Kottayam	Vaikom	Mulakkulam(GP)WardNo.7	14	174	188	14	1	13
Kottayam	Changanassery	Vazhoor(GP)WardNo.12	10	186	196	14	1	13
Kottayam	Changanassery	Vazhoor(GP)WardNo.6	1	279	280	14	0	14
Kozhikode	Thamarassery	Unnikulam(GP)WardNo.7	3	108	111	14	0	14
Kozhikode	Thamarassery	Omassery(GP)WardNo.4	12	103	115	14	1	13
Kozhikode	Koyilandi	Changaroath(GP)WardNo.16	2	117	119	14	0	14
Kozhikode	Thamarassery	Kodencherry(GP)WardNo.4	0	119	119	14	0	14
Kozhikode	Vatakara	Ayancheri(GP)WardNo.12	4	130	134	14	0	14
Kozhikode	Koyilandi	Keezhariyoor(GP)WardNo.3	0	147	147	14	0	14
Kozhikode	Thamarassery	Kodencherry(GP)WardNo.6	2	148	150	14	0	14
Kozhikode	Koyilandi	Kottoor(GP)WardNo.19	4	152	156	14	0	14
Kozhikode	Vatakara	Thiruvallur(GP)WardNo.10	1	171	172	14	0	14
Kozhikode	Kozhikode	Chathamangalam(GP)WardNo.13	0	181	181	14	0	14
Kozhikode	Koyilandi	Nochad(GP)WardNo.17	1	187	188	14	0	14
Kozhikode	Koyilandi	Cheruvannoor(GP)WardNo.2	2	188	190	14	0	14
Kozhikode	Thamarassery	Thiruvambadi(GP)WardNo.1	9	268	277	14	0	14
Kozhikode	Thamarassery	Puthuppady(GP)WardNo.11	4	285	289	14	0	14
Malappuram	Tirurangadi	Thenhippalam(GP)WardNo.13	6	99	105	14	1	13
Malappuram	Nilambur	Moothedam(GP)WardNo.7	17	93	110	14	2	12
Malappuram	Ponnani	Thavanur(GP)WardNo.7	12	99	111	14	2	12
Malappuram	Tirur	Kalpakancheri(GP)WardNo.15	17	96	113	14	2	12
Malappuram	Tirur	Vettom(GP)WardNo.6	19	99	118	14	2	12
Malappuram	Nilambur	Karuvarakundu(GP)WardNo.7	23	97	120	14	3	11
Malappuram	Nilambur	Vazhikkadavu(GP)WardNo.1	30	95	125	14	3	11
Malappuram	Nilambur	Chungathara(GP)WardNo.3	10	116	126	14	1	13
Malappuram	Nilambur	Kalikavu(GP)WardNo.18	19	110	129	14	2	12
Malappuram	Nilambur	Vazhikkadavu(GP)WardNo.13	17	126	143	14	2	12
Malappuram	Nilambur	Pothukallu(GP)WardNo.2	35	115	150	14	3	11
Malappuram	Kondotty	Vazhayur(GP)WardNo.6	0	150	150	14	0	14
Malappuram	Nilambur	Wandoor(GP)WardNo.2	2	153	155	14	0	14
Malappuram	Nilambur	Chaliyar(GP)WardNo.9	4	153	157	14	0	14
Malappuram	Ernad	Pandikkad(GP)WardNo.7	24	134	158	14	2	12
Malappuram	Nilambur	Pothukallu(GP)WardNo.17	39	120	159	14	3	11
Malappuram	Tirur	Marakkara(GP)WardNo.6	11	162	173	14	1	13
Malappuram	Ponnani	Thavanur(GP)WardNo.19	55	134	189	14	4	10
Malappuram	Nilambur	Karulai(GP)WardNo.5	88	104	192	14	6	8
Malappuram	Nilambur	Amarambalam(GP)WardNo.7	38	158	196	14	3	11
Palakkad	Alathur	Kavasseri(GP)WardNo.2	0	103	103	14	0	14
Palakkad	Alathur	Peringottukurissi(GP)WardNo.5	2	111	113	14	0	14
Palakkad	Palakkad	Parli(GP)WardNo.1	0	132	132	14	0	14
Palakkad	Mannarkad	Thachampara(GP)WardNo.7	0	134	134	14	0	14
Palakkad	Palakkad	Polpully(GP)WardNo.12	10	125	135	14	1	13
Palakkad	Chittur	Pattanchery(GP)WardNo.13	2	163	165	14	0	14
Palakkad	Ottappalam	Vaniyamkulam(GP)WardNo.14	5	170	175	14	0	14
Palakkad	Alathur	Kizhakkancheri(GP)WardNo.9	4	174	178	14	0	14
Palakkad	Palakkad	Polpully(GP)WardNo.13	25	154	179	14	2	12
Palakkad	Ottappalam	Sreekrishnapuram(GP)WardNo.8	22	162	184	14	2	12
Palakkad	Palakkad	Kodumba(GP)WardNo.11	2	216	218	14	0	14
Palakkad	Chittur	Muthalamada(GP)WardNo.3	22	277	299	14	1	13
Palakkad	Palakkad	Elappully(GP)WardNo.6	10	383	393	14	0	14
Palakkad	Mannarkad	Pudur(GP)WardNo.8	2	596	598	15	0	15

Palakkad	Chittur	Muthalamada(GP)WardNo.6	3	664	667	15	0	15
Palakkad	Chittur	Kozhinjampara(GP)WardNo.12	250	524	774	15	5	10
Palakkad	Chittur	Perumatty(GP)WardNo.10	22	906	928	15	0	15
Palakkad	Chittur	Eruthempathy(GP)WardNo.3	0	943	943	15	0	15
Pathanamthitta	Konni	Vallicode(GP)WardNo.5	0	108	108	14	0	14
Pathanamthitta	Kozhenchery	Chenneerkara(GP)WardNo.4	0	112	112	14	0	14
Pathanamthitta	Thiruvalla	Kadapra(GP)WardNo.13	9	111	120	14	1	13
Pathanamthitta	Kozhenchery	Naranganam(GP)WardNo.12	8	114	122	14	1	13
Pathanamthitta	Adoor	Kadampnadu(GP)WardNo.2	2	120	122	14	0	14
Pathanamthitta	Mallappally	Kottanad(GP)WardNo.3	4	136	140	14	0	14
Pathanamthitta	Konni	Konni(GP)WardNo.6	1	144	145	14	0	14
Pathanamthitta	Ranni	Vechoochira(GP)WardNo.2	3	148	151	14	0	14
Pathanamthitta	Adoor	Pallickal(GP)WardNo.19	7	172	179	14	1	13
Pathanamthitta	Konni	Pramadom(GP)WardNo.13	0	202	202	14	0	14
Thiruvananthapuram	Thiruvananthapuram	Pothencode(GP)WardNo.9	0	101	101	14	0	14
Thiruvananthapuram	Kattakkada	Amboori(GP)WardNo.5	40	82	122	14	5	9
Thiruvananthapuram	Neyyattinkara	Karode(GP)WardNo.6	0	125	125	14	0	14
Thiruvananthapuram	Kattakkada	Kallickad(GP)WardNo.9	10	115	125	14	1	13
Thiruvananthapuram	Neyyattinkara	Kanjiramkulam(GP)WardNo.6	8	127	135	14	1	13
Thiruvananthapuram	Neyyattinkara	Thirupuram(GP)WardNo.13	5	131	136	14	1	13
Thiruvananthapuram	Thiruvananthapuram	Venganoor(GP)WardNo.5	61	81	142	14	6	8
Thiruvananthapuram	Neyyattinkara	Vellarada(GP)WardNo.20	2	144	146	14	0	14
Thiruvananthapuram	Neyyattinkara	Kottukal(GP)WardNo.3	0	149	149	14	0	14
Thiruvananthapuram	Neyyattinkara	Kunnathukal(GP)WardNo.20	2	157	159	14	0	14
Thiruvananthapuram	Neyyattinkara	Kanjiramkulam(GP)WardNo.2	1	162	163	14	0	14
Thiruvananthapuram	Neyyattinkara	Chenkhal(GP)WardNo.18	0	165	165	14	0	14
Thiruvananthapuram	Neyyattinkara	Kunnathukal(GP)WardNo.11	7	164	171	14	1	13
Thiruvananthapuram	Neyyattinkara	Thirupuram(GP)WardNo.6	26	163	189	14	2	12
Thiruvananthapuram	Thiruvananthapuram	Venganoor(GP)WardNo.14	10	225	235	14	1	13
Thrissur	Thrissur	Tholur(GP)WardNo.12	7	96	103	14	1	13
Thrissur	Chalakkudy	Mattathur(GP)WardNo.21	19	89	108	14	2	12
Thrissur	Thrissur	Paralam(GP)WardNo.14	23	90	113	14	3	11
Thrissur	Talappilly	Kandanassery(GP)WardNo.8	1	114	115	14	0	14
Thrissur	Thrissur	Madakkathara(GP)WardNo.14	19	112	131	14	2	12
Thrissur	Chalakkudy	Mattathur(GP)WardNo.2	20	115	135	14	2	12
Thrissur	Thrissur	Chazhoor(GP)WardNo.4	70	66	136	14	7	7
Thrissur	Talappilly	Kondazhy(GP)WardNo.4	13	132	145	14	1	13
Thrissur	Kodungallur	Sreenarayanapuram(GP)WardNo.4	20	131	151	14	2	12
Thrissur	Thrissur	Pananchery(GP)WardNo.1	22	139	161	14	2	12
Thrissur	Thrissur	Pananchery(GP)WardNo.12	0	164	164	14	0	14
Thrissur	Kodungallur	Poyya(GP)WardNo.5	20	154	174	14	2	12
Thrissur	Talappilly	Thiruvilwamala(GP)WardNo.3	12	165	177	14	1	13
Thrissur	Chalakkudy	Kodakara(GP)WardNo.7	18	160	178	14	1	13
Thrissur	Thrissur	Pananchery(GP)WardNo.7	0	188	188	14	0	14
Thrissur	Talappilly	Thekkumkara(GP)WardNo.9	2	210	212	14	0	14
Thrissur	Thrissur	Pananchery(GP)WardNo.2	2	245	247	14	0	14
Wayanad	Vythiri	Padinjathara(GP)WardNo.3	3	148	151	14	0	14
Wayanad	Mananthavady	Panamaram(GP)WardNo.3	9	212	221	14	1	13
Wayanad	Mananthavady	Edavaka(GP)WardNo.8	3	269	272	14	0	14
Wayanad	Sulthanbathery	Poothady(GP)WardNo.17	0	325	325	14	0	14
Wayanad	Sulthanbathery	Ambalavayal(GP)WardNo.16	98	387	485	15	3	12

		<b>Total</b>	<b>2177</b>	<b>33122</b>	<b>35299</b>	<b>2695</b>	<b>158</b>	<b>2537</b>
--	--	--------------	-------------	--------------	--------------	-------------	------------	-------------

- a: District Name      g : Number of units to sample
- b: Block Name        h: Buffalo Proportion
- c: Village Name      i: Cattle Proportion
- d: Buffalo Population
- e: Cattle Population
- f: Buffalo + Cattle Population

**FMD/SEROSUR/NIVEDI/Ladakh\_39/2024****Simple Random Sampling - Ladakh - 39**

Species Selected for Stratification = Cattle + Buffalo

Number of Villages Having 10 + (Cattle + Buffalo) = 114

Prevalence level (Estimated from 2021,2022,2023 surveillance) = 0.16

Cluster Level (Adjusted for herd immunity level) = 0.037

Sensitivity of the test used = 0.9

Total No of Villages (Clusters) Selected= 88

Total No of Animals to be Sampled = 1334(Restricted due to inadequate population)

DISTRICT_NAME (a)	BLOCK_NAME (b)	VILLAGE_NAME (c)	Buffalo Population (d)	Cattle Population (e)	Buffalo + Cattle Population (f)	Number of units to sample (g)	Buffalo Proportion (h)	Cattle Proportion (i)
Kargil	Kargil	Balti Bazar	0	12	12	10	0	10
Leh Ladakh	Nubra	SUNNI DHO	0	14	14	10	0	10
Kargil	Zaskar	Chah	0	15	15	11	0	11
Leh Ladakh	Leh	Leh (NAC) - Ward No.7	0	15	15	11	0	11
Leh Ladakh	Leh	Leh (NAC) - Ward No.11	0	15	15	11	0	11
Leh Ladakh	Leh	Leh (NAC) - Ward No.10	0	16	16	11	0	11
Kargil	Kargil	Drathang	0	17	17	11	0	11
Kargil	Kargil	Dass	0	27	27	13	0	13
Leh Ladakh	Nubra	Thanga Chathang	0	34	34	14	0	14
Kargil	Kargil	Thaashagroung	0	34	34	14	0	14
Leh Ladakh	Khalsi	Kanji	0	41	41	14	0	14
Kargil	Sankoo	Karpo Khar	0	41	41	14	0	14
Kargil	Shanker Chiktan	Nunamchey	0	45	45	14	0	14
Kargil	Kargil	Pishu	0	46	46	14	0	14
Leh Ladakh	Khalsi	Tarhipti	0	50	50	14	0	14
Kargil	Kargil	Chanchik	0	51	51	14	0	14
Kargil	Sankoo	TIKET	0	56	56	15	0	15
Kargil	Kargil	Darchiks	0	62	62	15	0	15
Kargil	Shanker Chiktan	Yogmakharbu	0	63	63	15	0	15
Leh Ladakh	Khalsi	Chumoor	0	63	63	15	0	15
Kargil	Kargil	Baga Khumani	0	63	63	15	0	15
Leh Ladakh	Nubra	Chulungkha	0	64	64	15	0	15
Kargil	Shanker Chiktan	Kukstay	0	75	75	15	0	15
Kargil	Sankoo	Itchoo	0	82	82	15	0	15
Leh Ladakh	Leh	Umla	0	86	86	15	0	15
Leh Ladakh	Leh	Teri	0	86	86	15	0	15
Leh Ladakh	Nubra	Khalsar	0	94	94	15	0	15
Leh Ladakh	Leh	Koyul	0	95	95	15	0	15
Kargil	Sankoo	Shergandi	0	97	97	15	0	15
Kargil	Shanker Chiktan	Tingdo	0	100	100	15	0	15
Kargil	Shanker Chiktan	Kuksho	0	101	101	15	0	15
Leh Ladakh	Leh	Skitmang	0	101	101	15	0	15
Leh Ladakh	Leh	Liktse	0	107	107	15	0	15
Leh Ladakh	Leh	Upshi	0	107	107	15	0	15
Leh Ladakh	Leh	Chiling Sumda	0	112	112	16	0	16
Kargil	Sankoo	Pranti	0	119	119	16	0	16
Leh Ladakh	Khalsi	Saspochey	0	121	121	16	0	16
Kargil	Shanker Chiktan	Karamba	0	125	125	16	0	16
Leh Ladakh	Leh	Leh (NAC) - Ward No.8	0	131	131	16	0	16

Kargil	Kargil	LATOO	0	132	132	16	0	16
Kargil	Shanker Chiktan	Tacha	0	134	134	16	0	16
Kargil	Sankoo	Chosker Suru	0	143	143	16	0	16
Leh Ladakh	Leh	Sharnose	0	149	149	16	0	16
Leh Ladakh	Leh	Rumbak	0	152	152	16	0	16
Leh Ladakh	Nubra	Largiab	0	158	158	16	0	16
Leh Ladakh	Leh	Leh (NAC) - Ward No.4	0	159	159	16	0	16
Kargil	Sankoo	Achambur	0	169	169	16	0	16
Kargil	Sankoo	Kochik	0	170	170	16	0	16
Leh Ladakh	Khalsi	Wanla	0	178	178	16	0	16
Kargil	Kargil	Tumail	0	181	181	16	0	16
Leh Ladakh	Leh	Leh (NAC) - Ward No.3	0	192	192	16	0	16
Leh Ladakh	Nubra	Terchey	0	202	202	16	0	16
Kargil	Sankoo	Tai Suru	0	203	203	16	0	16
Leh Ladakh	Leh	Tukla	0	206	206	16	0	16
Leh Ladakh	Leh	Skiumarkha	0	211	211	16	0	16
Leh Ladakh	Leh	Leh (NAC) - Ward No.2	0	213	213	16	0	16
Leh Ladakh	Leh	Rambir Por	0	213	213	16	0	16
Kargil	Sankoo	Rangdum	0	220	220	16	0	16
Kargil	DRASS	Matayan	0	221	221	16	0	16
Kargil	Sankoo	Umba	0	229	229	16	0	16
Leh Ladakh	Leh	Leh (NAC) - Ward No.5	0	235	235	16	0	16
Leh Ladakh	Nubra	Partap Pore	0	239	239	16	0	16
Kargil	Sankoo	Tangol	0	246	246	16	0	16
Kargil	Kargil	Garkon	0	251	251	16	0	16
Leh Ladakh	Leh	Leh (NAC) - Ward No.6	0	254	254	16	0	16
Leh Ladakh	Khalsi	Takmachik	0	260	260	16	0	16
Leh Ladakh	Nubra	Skuru	0	272	272	16	0	16
Leh Ladakh	Leh	Nang	0	276	276	16	0	16
Kargil	Kargil	Sapi	0	276	276	16	0	16
Kargil	Kargil	Shilikchey	0	302	302	16	0	16
Kargil	Sankoo	Namsuru	0	341	341	16	0	16
Kargil	Shanker Chiktan	Hagnis	0	348	348	16	0	16
Kargil	Kargil	Shimsha	0	362	362	16	0	16
Leh Ladakh	Nubra	Warisfistan	0	370	370	16	0	16
Kargil	Sankoo	Nagmakusar	0	381	381	16	0	16
Kargil	Zanskar	Techa Khasar	0	410	410	16	0	16
Kargil	Sankoo	Parkachik	0	464	464	16	0	16
Leh Ladakh	Leh	Gia	0	472	472	16	0	16
Leh Ladakh	Leh	Leh (NAC) - Ward No.1	0	478	478	16	0	16
Kargil	DRASS	Bhimbat	0	499	499	16	0	16
Kargil	Zanskar	Akshow	0	507	507	16	0	16
Leh Ladakh	Leh	Chuchat Yakma	0	519	519	16	0	16
Kargil	Sankoo	Khandi	0	543	543	16	0	16
Leh Ladakh	Nubra	Tiggar	0	569	569	16	0	16
Leh Ladakh	Leh	Chuchoot Gongma	0	579	579	16	0	16
Leh Ladakh	Leh	Bazgoo	0	593	593	16	0	16
Kargil	Kargil	Minji	0	633	633	16	0	16
Kargil	Zanskar	Zangla	0	2037	2037	16	0	16
		<b>Total</b>	<b>0</b>	<b>19134</b>	<b>19134</b>	<b>1334</b>	<b>0</b>	<b>1334</b>

a: District Name g : Number of units to sample

b: Block Name      h: Buffalo Proportion  
c: Village Name    i: Cattle Proportion  
d: Buffalo Population  
e: Cattle Population  
f: Buffalo + Cattle Population

**FMD/SEROSUR/NIVEDI/Lakshadweep\_18/2024****Stratified Random Sampling:**

Species Selected for Stratification = Cattle + Buffalo

Number of Villages Having 1 + (Cattle + Buffalo) = 10

Prevalence level (Estimated from 2021,2022,2023 surveillance) = 0.16

Cluster Level (Adjusted for herd immunity level) = 0.5

Sensitivity of the test used = 0.9

Total No of Villages (Clusters) Selected = 6

Total No of Animals to be Sampled = 95

DISTRICT_NAME (a)	BLOCK_NAME (b)	VILLAGE_NAME (c)	Buffalo Population (d)	Cattle Population (e)	Buffalo + Cattle Population (f)	Number of units to sample (g)	Buffalo Proportion (h)	Cattle Proportion (i)
Lakshadweep District	Kadmat	Kadmat (Ct)	0	81	81	15	0	15
Lakshadweep District	Kiltan	Kiltan	16	199	215	16	1	15
Lakshadweep District	Kavaratti	Kavaratti (Ct)	0	416	416	16	0	16
Lakshadweep District	Kalpeni	Kalpeni (Ct)	0	443	443	16	0	16
Lakshadweep District	Agatti	Agatti	0	445	445	16	0	16
Lakshadweep District	Andrott	Andrott (Ct)	0	603	603	16	0	16
		<b>Total</b>	<b>16</b>	<b>2187</b>	<b>2203</b>	<b>95</b>	<b>1</b>	<b>94</b>

a: District Name      f: Buffalo + Cattle Population  
b: Block Name        g : Number of units to sample  
c: Village Name      h: Buffalo Proportion  
d: Buffalo Population i: Cattle Proportion  
e: Cattle Population



**FMD/SEROSUR/NIVEDI/Madhya Pradesh\_19/2024****Stratified Random Sampling:**

Species Selected for Stratification = Cattle + Buffalo

Number of Villages Having 50 + (Cattle + Buffalo) = 33256

Prevalence level (Estimated from 2021,2022,2023 surveillance) = 0.20

Cluster Level (Adjusted for herd immunity level) = 0.01

Sensitivity of the test used = 0.9

Total No of Villages (Clusters) Selected = 361

Total No of Animals to be Sampled = 4688

DISTRICT_NAME (a)	BLOCK_NAME (b)	VILLAGE_NAME (c)	Buffalo Population (d)	Cattle Population (e)	Buffalo + Cattle Population (f)	Number of units to sample (g)	Buffalo Proportion (h)	Cattle Proportion (i)
AGAR MALWA	Agar	Sutada	289	317	606	13	6	7
AGAR MALWA	Nalkheda	Godalmau	326	491	817	13	5	8
AGAR MALWA	Nalkheda	Laturi Umat	656	354	1010	13	8	5
ALIRAJPUR	Jobat	Sudi Chhoti	103	398	501	13	3	10
ALIRAJPUR	Jobat	Khutaja	72	526	598	13	2	11
ALIRAJPUR	Alirajpur	Palasda	57	722	779	13	1	12
ALIRAJPUR	Jobat	Thapli	343	1035	1378	13	3	10
ALIRAJPUR	Jobat	Wanjabaida	278	1245	1523	13	2	11
ANUPPUR	Kotma	Dogariya Kalan	120	254	374	13	4	9
ANUPPUR	Pushparajgarh	Tummi Badi	32	734	766	13	1	12
ANUPPUR	Pushparajgarh	Khalhedudhi	71	890	961	13	1	12
ANUPPUR	Jaithari	Lahsuna	150	1029	1179	13	2	11
ASHOKNAGAR	Chanderi	Chimla	41	120	161	13	3	10
ASHOKNAGAR	Ashoknagar	Mundara Kachnar	118	142	260	13	6	7
ASHOKNAGAR	Isagarh	Hinautiya Foot	242	303	545	13	6	7
ASHOKNAGAR	Isagarh	Manheti	133	416	549	13	3	10
ASHOKNAGAR	Mungaoli	Kukawali	314	529	843	13	5	8
ASHOKNAGAR	Mungaoli	Bawrod	283	685	968	13	4	9
BALAGHAT	Waraseoni	Waraseoni (M) - Ward No.1	29	80	109	13	3	10
BALAGHAT	Baihar	Mureida	38	408	446	13	1	12
BALAGHAT	Paraswada	Kaweli	74	424	498	13	2	11
BALAGHAT	Waraseoni	Sonjhara	89	525	614	13	2	11
BALAGHAT	Kirnapur	Mundesara	55	668	723	13	1	12
BALAGHAT	Tirodi	Anjan Bihari	349	884	1233	13	4	9
BALAGHAT	Waraseoni	Ansera	196	1150	1346	13	2	11
BALAGHAT	Katangi	Jarah Mohgaon	343	1374	1717	13	3	10
BARWANI	Palsud	Palsud (NP) - Ward No.14	21	88	109	13	3	10
BARWANI	Pati	Muvaswada	82	294	376	13	3	10
BARWANI	Pansemal	Mortalay	102	432	534	13	2	11
BARWANI	Pansemal	Rakhi Khurd	48	681	729	13	1	12
BARWANI	Rajpur	Indarpur(Rehatiya)	368	1010	1378	13	3	10
BARWANI	Barwani	Bhawati	1119	1560	2679	13	5	8
BETUL	Chicholi	Mangarodi	36	120	156	13	3	10
BETUL	Bhainsdehi	Kasya	19	262	281	13	1	12
BETUL	Bhainsdehi	Dokya	42	250	292	13	2	11
BETUL	Bhainsdehi	Basinda	107	309	416	13	3	10
BETUL	Betul	Rawanwadi	200	244	444	13	6	7
BETUL	Ghoda Dongri	Dudhawani Ryt	27	490	517	13	1	12
BETUL	Amla	Ratedakhurd	235	553	788	13	4	9

BETUL	Amla	Taroda Bujurg	263	591	854	13	4	9
BETUL	Multai	Rawa	313	649	962	13	4	9
BETUL	Multai	Taikheda	708	755	1463	13	6	7
BHIND	Ron	Dariapura	91	9	100	13	12	1
BHIND	Lahar	Kumhrol	185	39	224	13	11	2
BHIND	Bhind	Aheti	328	85	413	13	10	3
BHIND	Gohad	Barona	423	128	551	13	10	3
BHIND	Lahar	Phardua	534	99	633	13	11	2
BHIND	Ron	Roan	2321	479	2800	13	11	2
BHIND	Gohad	Karwas	2811	272	3083	13	12	1
BHOPAL	Huzur	Gol Khedi	163	86	249	13	9	4
BHOPAL	Bhopal	Bhopal (M Corp.) - Ward No.56	97	385	482	13	3	10
BHOPAL	Huzur	Kuthar	413	434	847	13	6	7
BHOPAL	Berasia	Barkheda Baramad	712	947	1659	13	6	7
BURHANPUR	Khaknar	Teliya Dhad	59	485	544	13	1	12
BURHANPUR	Khaknar	Nayar	257	630	887	13	4	9
CHHATARPUR	Ghuwara	Ghuwara (NP) - Ward No.5	19	45	64	12	4	8
CHHATARPUR	Bijawar	Saipura Kalan	139	80	219	13	8	5
CHHATARPUR	Chandla	Andhiyari Bari	215	142	357	13	8	5
CHHATARPUR	Bijawar	Ganjasikari	202	189	391	13	7	6
CHHATARPUR	Gaurihar	Nadauta	257	203	460	13	7	6
CHHATARPUR	Chandla	Silpatpura	575	150	725	13	10	3
CHHATARPUR	Rajnagar	Chandranagar	612	253	865	13	9	4
CHHATARPUR	Chhatarpur	Barkoha	1021	453	1474	13	9	4
CHHINDWARA	Tamia	Dulania	7	109	116	13	1	12
CHHINDWARA	Sausar	Chirkutaghondi	0	188	188	13	0	13
CHHINDWARA	Sausar	Nandudhana F.V.	0	245	245	13	0	13
CHHINDWARA	Jamai	Dhakarwadi	0	258	258	13	0	13
CHHINDWARA	Bichhua	Ambakuhi	20	313	333	13	1	12
CHHINDWARA	Harrai	Harrai (NP) - Ward No.2	67	312	379	13	2	11
CHHINDWARA	Tamia	Jamundhonga	48	356	404	13	2	11
CHHINDWARA	Harrai	Nirbhaypur	60	421	481	13	2	11
CHHINDWARA	Bichhua	Gulsi	15	562	577	13	0	13
CHHINDWARA	Bichhua	Thuepani	91	504	595	13	2	11
CHHINDWARA	Amarwara	Sahkari	211	394	605	13	5	8
CHHINDWARA	Mohkhed	Jakhawadi	90	541	631	13	2	11
CHHINDWARA	Mohkhed	Mahalpur	103	638	741	13	2	11
CHHINDWARA	Chaurai	Tap	286	472	758	13	5	8
DAMOH	Tendukheda	Pati Liladhar	12	125	137	13	1	12
DAMOH	Patera	Majhguwan Kheda	87	157	244	13	5	8
DAMOH	Tendukheda	Pipariya Sunar	24	316	340	13	1	12
DAMOH	Hatta	Pipariya Kirau	46	461	507	13	1	12
DAMOH	Tendukheda	Harrai Khari Deori	66	478	544	13	2	11
DAMOH	Patera	Bijori Pathak	14	606	620	13	0	13
DAMOH	Patharia	Pura Payra	213	463	676	13	4	9
DAMOH	Patharia	Kindraho	444	733	1177	13	5	8
DATIA	Badoni	Badoni (NP) - Ward No.5	133	106	239	13	7	6
DATIA	Seondha	Bisor	448	70	518	13	11	2
DATIA	Datia	Taga	483	117	600	13	10	3
DATIA	Datia	Bhasada Khurd	626	110	736	13	11	2
DATIA	Datia	Chirula	881	217	1098	13	10	3

DEWAS	Kantaphod	Kantaphod (NP) - Ward No.13	15	90	105	13	2	11
DEWAS	Kannod	Deosiralya	111	170	281	13	5	8
DEWAS	Khategaon	Olamba	161	218	379	13	6	7
DEWAS	Karnawad	Karnawad (NP) - Ward No.7	234	200	434	13	7	6
DEWAS	Khategaon	Rehti	304	238	542	13	7	6
DEWAS	Dewas	Chobapipalya	301	504	805	13	5	8
DEWAS	Bagli	Pipalyajan	361	515	876	13	5	8
DEWAS	Udainagar	Pandutalab	187	847	1034	13	2	11
DHAR	Sardarpur	Bankedi	90	109	199	13	6	7
DHAR	Kukshi	Risawala	69	246	315	13	3	10
DHAR	Dhar	Bhidotakot	233	197	430	13	7	6
DHAR	Badnawar	Rangara Khedi	103	337	440	13	3	10
DHAR	Sardarpur	Patolaya	135	343	478	13	4	9
DHAR	Manawar	Sawlakhedi	143	397	540	13	3	10
DHAR	Dhar	Chikiya	389	673	1062	13	5	8
DHAR	Kukshi	Chiprata	263	836	1099	13	3	10
DHAR	Dahi	Kalmi	316	821	1137	13	4	9
DHAR	Manawar	Lakhankot	613	964	1577	13	5	8
DINDORI	Shahpura	Chhapra Mal.	11	269	280	13	1	12
DINDORI	Dindori	Banjara	30	390	420	13	1	12
DINDORI	Dindori	Kikarjhar	118	504	622	13	2	11
DINDORI	Dindori	Alauni Ryt.	85	555	640	13	2	11
DINDORI	Shahpura	Rai Ryt.	150	1141	1291	13	2	11
DINDORI	BAJAG	Raitwar Mal.	42	1296	1338	13	0	13
DINDORI	Shahpura	Kalagitola Mal.	110	1261	1371	13	1	12
EAST NIMAR	Punasa	Mohanya Kalan	49	57	106	13	6	7
EAST NIMAR	Harsud	Mugal Ryt	266	204	470	13	7	6
EAST NIMAR	Khandwa	Atoot Bhikari	217	333	550	13	5	8
EAST NIMAR	Khandwa	Bhutni Ryt	34	672	706	13	1	12
EAST NIMAR	Khandwa	Surgaon Banjari	464	659	1123	13	5	8
EAST NIMAR	Pandhana	Nihal Badi	760	1018	1778	13	6	7
GUNA	Raghogarh	Bahadargarh	46	71	117	13	5	8
GUNA	Raghogarh	Prem Garh	147	76	223	13	9	4
GUNA	Maksoodangarh	Daulat Pura	167	220	387	13	6	7
GUNA	Guna	Laahar Kota	202	212	414	13	6	7
GUNA	Aron	Rusalli Khurd	215	316	531	13	5	8
GUNA	Kumbhraj	Gadyapura	310	388	698	13	6	7
GUNA	Kumbhraj	Behda Beh	568	862	1430	13	5	8
GUNA	Bamori	Mundol	730	862	1592	13	6	7
GWALIOR	Bhitarwar	Maragpur	178	122	300	13	8	5
GWALIOR	Bilaua	Bilaua (NP) - Ward No.7	135	273	408	13	4	9
GWALIOR	Gird	Mangupura	501	54	555	13	12	1
GWALIOR	Pichhore	Kalyani	467	384	851	13	7	6
GWALIOR	Chinour	Gharsondi	987	227	1214	13	11	2
HARDA	Handiya	Atarsama	51	129	180	13	4	9
HARDA	Khirkhya	Khirkhya (NP) - Ward No.12	190	303	493	13	5	8
HARDA	Timarni	Bichhapur	518	479	997	13	7	6
HARDA	Rehatgaon	Raja Barari	251	1127	1378	13	2	11
HOSHANGABAD	Hoshangabad	Horiya Pipar	10	158	168	13	1	12
HOSHANGABAD	Pipariya	Bari Devi	0	258	258	13	0	13
HOSHANGABAD	Babai	Kans Kheda	73	382	455	13	2	11

HOSHANGABAD	Seoni-Malwa	Pipalthon	112	359	471	13	3	10
HOSHANGABAD	Itarsi	Nayachicha	27	564	591	13	1	12
HOSHANGABAD	Itarsi	Pahanbarri	350	609	959	13	5	8
HOSHANGABAD	Babai	Sanga Kheda Khurd	156	848	1004	13	2	11
INDORE	Runji -Gautampura	Runji -Gautampura (NP) - Ward No.11	35	148	183	13	2	11
INDORE	Depalpur	Jamgoda	127	151	278	13	6	7
INDORE	Indore	Dhamawad	233	385	618	13	5	8
INDORE	Mhow	Mend	215	405	620	13	5	8
INDORE	Depalpur	Borsi	354	440	794	13	6	7
INDORE	Sawer	Brahman Pipalya	573	395	968	13	8	5
JABALPUR	Patan	Biwsa	31	57	88	12	4	8
JABALPUR	Shahpura	Didhora	83	96	179	13	6	7
JABALPUR	Shahpura	Bamhanoda	47	147	194	13	3	10
JABALPUR	Patan	Pondi (Sindari)	118	183	301	13	5	8
JABALPUR	Majholi	Dhoda (Dhodha)	181	226	407	13	6	7
JABALPUR	Patan	Katra Belkheda	151	506	657	13	3	10
JABALPUR	Jabalpur	Sagda Jhapani	115	591	706	13	2	11
JHABUA	Ranapur	Dewalfaliya	43	229	272	13	2	11
JHABUA	Thandla	Chainpuri	65	375	440	13	2	11
JHABUA	Jhabua	Dhekalbadi	81	563	644	13	2	11
JHABUA	Jhabua	Hidi Badi	103	625	728	13	2	11
JHABUA	Jhabua	Parwat	482	795	1277	13	5	8
JHABUA	Petlawad	Alasya Khedi	362	957	1319	13	4	9
KATNI	Badwara	Chiruhali	8	190	198	13	1	12
KATNI	Murwara	Jhalwara	135	359	494	13	4	9
KATNI	Murwara	Chhahri	269	354	623	13	6	7
KATNI	Murwara	Kailwara Kalan	216	560	776	13	4	9
KATNI	Rithi	Simdari	87	697	784	13	1	12
KHARGONE	Maheshwar	Akipura	56	86	142	13	5	8
KHARGONE	Kasrawad	Samedan	250	307	557	13	6	7
KHARGONE	Gogaon	Ghatti [Bistan]	213	359	572	13	5	8
KHARGONE	Barwaha	Badel	153	440	593	13	3	10
KHARGONE	Bhikangaon	Balkhadya	192	585	777	13	3	10
KHARGONE	Gogaon	Mahumandli	220	723	943	13	3	10
KHARGONE	Kasrawad	Kasrawadkhurd	694	945	1639	13	6	7
KHARGONE	Jhiranya	Narvat	1520	2146	3666	13	5	8
MANDLA	Bichhiya	Rohta Alias Muhania	24	154	178	13	2	11
MANDLA	Narayanganj	Chitaura	13	341	354	13	0	13
MANDLA	Ghughari	Gajraj	94	345	439	13	3	10
MANDLA	Ghughari	Guhdar	79	397	476	13	2	11
MANDLA	Bichhiya	Sindhori	102	390	492	13	3	10
MANDLA	Niwas	Mathar	54	625	679	13	1	12
MANDLA	Bichhiya	Anjani Mal.	160	716	876	13	2	11
MANDLA	Bichhiya	Pipri Ryt.	145	762	907	13	2	11
Mandsaur	Sitamau	Aori	111	94	205	13	7	6
Mandsaur	mandsaur	Kochavi	103	190	293	13	5	8
Mandsaur	Bhanpura	Aranyabhau	203	351	554	13	5	8
Mandsaur	Shamgarh	Aaklishivdas	327	271	598	13	7	6
Mandsaur	Garoth	Bhamakhedi	426	426	852	13	7	7
Mandsaur	Shamgarh	Melkheda	264	813	1077	13	3	10
Mandsaur	mandsaur	Kuchrod	1227	1393	2620	13	6	7

MORENA	Morena	Morena (M) - Ward No.33	132	48	180	13	10	3
MORENA	Joura	Baghora Kalan	504	21	525	13	12	1
MORENA	Kailaras	Palkani	646	46	692	13	12	1
MORENA	Porsa	Hingawali	674	154	828	13	11	2
MORENA	Porsa	Dharamgarh	1161	43	1204	13	13	0
MORENA	Morena	Palpura	1207	121	1328	13	12	1
MORENA	Joura	Chaina	1800	311	2111	13	11	2
NARSINGHPUR	Gadarwara	Dahalwada	63	137	200	13	4	9
NARSINGHPUR	Gadarwara	Manegoan	64	185	249	13	3	10
NARSINGHPUR	Kareli	Mainawari	15	283	298	13	1	12
NARSINGHPUR	Narsimhapur	Dhubghat	227	686	913	13	3	10
NARSINGHPUR	Gadarwara	Imaliya (Part)	850	805	1655	13	7	6
NEEMUCH	Manasa	Manasa (NP) - Ward No.8	14	45	59	12	3	9
NEEMUCH	Jawad	Jawad (NP) - Ward No.5	105	178	283	13	5	8
NEEMUCH	Jiran	Aspura	187	210	397	13	6	7
NEEMUCH	Jiran	Khetakheda Doriya	249	214	463	13	7	6
NEEMUCH	Singoli	Lalganj	307	407	714	13	6	7
NEEMUCH	Jiran	Ghasundijagir	282	577	859	13	4	9
PANNA	Shahnagar	Sankuti Pipariya	25	170	195	13	2	11
PANNA	Panna	Nahri	120	117	237	13	7	6
PANNA	Ajaygarh	Ajaygarh (NP) - Ward No.13	272	163	435	13	8	5
PANNA	Ajaiagarh	Kharoni	341	222	563	13	8	5
PANNA	Gunnor	Syamadanda	125	566	691	13	2	11
PANNA	Shahnagar	Kachauri	220	3892	4112	13	1	12
RAISEN	Begamganj	Chainpura Munzapta	24	119	143	13	2	11
RAISEN	Silwani	Jamuniya Ganeshram	44	135	179	13	3	10
RAISEN	Raisen	Banchhod	18	170	188	13	1	12
RAISEN	Gairatganj	Bamhori Godad	85	285	370	13	3	10
RAISEN	Raisen	Mau Jagir	110	277	387	13	4	9
RAISEN	Begamganj	Madiya Mahuakheda	97	306	403	13	3	10
RAISEN	Goharganj	Nador	172	334	506	13	4	9
RAISEN	Udaipura	Sadrai	123	398	521	13	3	10
RAISEN	Udaipura	Chouras	129	491	620	13	3	10
RAISEN	Begamganj	Sunehra	83	921	1004	13	1	12
RAJGARH	Machalpur	Machalpur (NP) - Ward No.1	107	48	155	13	9	4
RAJGARH	Narsinghgarh	Moyalikhurd	134	90	224	13	8	5
RAJGARH	Khilchipur	Purasedra	73	205	278	13	3	10
RAJGARH	Jirapur	Kahar Kheda	350	33	383	13	12	1
RAJGARH	Pachore	Bamora Sukha	226	217	443	13	7	6
RAJGARH	Rajgarh	Hatai Kheda	430	72	502	13	11	2
RAJGARH	Pachore	Latahedi	315	289	604	13	7	6
RAJGARH	Narsinghgarh	Lasudiya Bhama	378	327	705	13	7	6
RAJGARH	Rajgarh	Sandahedi	550	157	707	13	10	3
RAJGARH	Jirapur	Dhatraoda	769	85	854	13	12	1
RATLAM	Ratlam	Siru Khedi	125	24	149	13	11	2
RATLAM	Rawti	Malda Khedi	21	146	167	13	2	11
RATLAM	Alot	Hingadi	198	132	330	13	8	5
RATLAM	Alot	Jahanabad	187	202	389	13	6	7
RATLAM	Rawti	Devapada	84	335	419	13	3	10
RATLAM	Jaora	Rewas	290	273	563	13	7	6
RATLAM	Ratlam	Jhar Khedi	222	345	567	13	5	8

RATLAM	Rawti	Bhetya	111	675	786	13	2	11
REWA	Sirmaur	Sirmaur (NP) - Ward No.10	3	85	88	12	0	12
REWA	Teonthar	Atharaha	93	21	114	13	11	2
REWA	Naigarhi	Kharra (189)	15	107	122	13	2	11
REWA	Mauganj	Khujhwa Sukhdeosingh	23	127	150	13	2	11
REWA	Jawa	Babakibarauli	105	108	213	13	6	7
REWA	Jawa	Bamhana	91	156	247	13	5	8
REWA	Teonthar	Padiwa Unmukt	51	206	257	13	3	10
REWA	Raipur - Karchuliyani	Aitla	119	152	271	13	6	7
REWA	Naigarhi	Bahati	64	342	406	13	2	11
REWA	Hanumana	Madha Raghuwar	94	323	417	13	3	10
REWA	Huzur	Kolhuwaru	266	258	524	13	7	6
REWA	Sirmour	Mudiyari	128	473	601	13	3	10
REWA	Hanumana	Salaiya Tilakrajsingh	177	447	624	13	4	9
REWA	Hanumana	Bamangarh	148	580	728	13	3	10
REWA	Naigarhi	Akouri	204	1184	1388	13	2	11
REWA	Huzur	Rahat	370	1537	1907	13	3	10
SAGAR	Sagar	Sagar (M Corp.) - Ward No.14	38	127	165	13	3	10
SAGAR	Bina -Etawa	Bina -Etawa (M) - Ward No.5	140	80	220	13	8	5
SAGAR	Malthon	Badraho	46	200	246	13	2	11
SAGAR	Kesli	Nabalpur	151	297	448	13	4	9
SAGAR	Rahatgarh	Lalbag	316	143	459	13	9	4
SAGAR	Sagar	Sagar (M Corp.) - Ward No.4	153	351	504	13	4	9
SAGAR	Sagar	Lidhora Khurd	89	449	538	13	2	11
SAGAR	Deori	Padrai Bujurg	144	493	637	13	3	10
SAGAR	Deori	Chimadhana	204	463	667	13	4	9
SAGAR	Rahatgarh	Basiya Gange	129	554	683	13	2	11
SAGAR	Rehli	Rehli (M) - Ward No.2	132	728	860	13	2	11
SAGAR	Malthon	Naudhana	139	788	927	13	2	11
SATNA	Raghurajnagar	Nachrauda	73	70	143	13	7	6
SATNA	Amarpatan	Dhausada	24	143	167	13	2	11
SATNA	Satna	Satna (M Corp.) - Ward No.45	68	116	184	13	5	8
SATNA	Raghurajnagar	Paikaura	126	235	361	13	5	8
SATNA	Rampur Baghelan	Pithaipur	231	152	383	13	8	5
SATNA	Maihar	Palauha	53	372	425	13	2	11
SATNA	Maihar	Judwani	73	497	570	13	2	11
SATNA	Amarpatan	Barreh Bada	144	481	625	13	3	10
SATNA	Majhgawan	Majhgawan (CT)	307	421	728	13	5	8
SATNA	Maihar	Dubehi	279	1387	1666	13	2	11
SEHORE	Nasrullaganj	Nasrullaganj (NP) - Lal Bahadur Shastri Ward	75	57	132	13	7	6
SEHORE	Kothri	Kothri (NP) Ward No. 9	55	170	225	13	3	10
SEHORE	Ashta	Sando Khedi	248	252	500	13	6	7
SEHORE	Nasrullaganj	Basudeo	272	372	644	13	5	8
SEHORE	Ichhawar	Mohanpur Lendi	361	426	787	13	6	7
SEHORE	Shyampur	Hasanpur Tinoniya	283	847	1130	13	3	10
SEHORE	Ichhawar	Abidabad	545	1564	2109	13	3	10
SEONI	Ghansaur	Batwada Ryt.	2	89	91	13	0	13
SEONI	Keolari	Keolari Khera	57	188	245	13	3	10
SEONI	Ghansaur	Katori Mal	92	230	322	13	4	9
SEONI	Dhanora	Salema	158	228	386	13	5	8
SEONI	Dhanora	Gudhna	114	370	484	13	3	10

SEONI	Kurai	Sarrahirri	54	470	524	13	1	12
SEONI	Kurai	Khandasa	101	640	741	13	2	11
SHAH DOL	Beohari	Indwar	25	55	80	12	4	8
SHAH DOL	Sohagpur	Mehrauda	53	258	311	13	2	11
SHAH DOL	Jaitpur	Jurgu	76	426	502	13	2	11
SHAH DOL	Jaisinghnagar	Patera Tola	208	642	850	13	3	10
SHAH DOL	Jaisinghnagar	Hudraha	81	888	969	13	1	12
SHAH DOL	Jaisinghnagar	Chhateni	605	2122	2727	13	3	10
SHAJAPUR	Shujalpur	Lahar Kheda	202	149	351	13	7	6
SHAJAPUR	Polaykalan	Polaykalan (NP) - Ward No.5	217	240	457	13	6	7
SHAJAPUR	Shajapur	Nipaniyadabi	187	369	556	13	4	9
SHAJAPUR	Shujalpur	Amlay	573	587	1160	13	6	7
SHAJAPUR	Gulana	Gulana	764	633	1397	13	7	6
SHEOPUR	Badoda	Makraoda Khurd	229	112	341	13	9	4
SHEOPUR	Sheopur	Gurunawada Utanwad	457	131	588	13	10	3
SHEOPUR	Karahal	Dubdee	0	1009	1009	13	0	13
SHEOPUR	Vijaypur	Upcha	628	1131	1759	13	5	8
SHIVPURI	Pohri	Dhutariya	0	101	101	13	0	13
SHIVPURI	Shivpuri	Arjungawan Khurd	138	117	255	13	7	6
SHIVPURI	Narwar	Sonhar	519	67	586	13	12	1
SHIVPURI	Shivpuri	Lohadevi	368	284	652	13	7	6
SHIVPURI	Pichhore	Khairona	282	428	710	13	5	8
SHIVPURI	Pichhore	Khairwas	645	419	1064	13	8	5
SHIVPURI	Badarwas	Maighona (Dang)	474	861	1335	13	5	8
SHIVPURI	Karera	Kalipahadi	1767	240	2007	13	11	2
SIDHI	CHURHAT	Churhat (NP) - Ward No.2	30	92	122	13	3	10
SIDHI	Gopadbanas	Mata	18	326	344	13	1	12
SIDHI	Gopadbanas	Dewadand	76	347	423	13	2	11
SIDHI	Sihawal	Kirauha	84	359	443	13	2	11
SIDHI	Gopadbanas	Satnara Pawai	132	827	959	13	2	11
SIDHI	Kusmi	Deua	199	963	1162	13	2	11
SIDHI	Gopadbanas	Udaisa	229	1070	1299	13	2	11
SINGRAULI	Chitrangi	Dipwa	5	417	422	13	0	13
SINGRAULI	Chitrangi	Ledpurwa	43	613	656	13	1	12
SINGRAULI	Deosar	Diyagadai	43	948	991	13	1	12
SINGRAULI	Singrauli	Langhadol	144	1239	1383	13	1	12
SINGRAULI	Singrauli	Dhanhara	43	1554	1597	13	0	13
TIKAMGARH	Niwari	Shyamsi	53	115	168	13	4	9
TIKAMGARH	Niwari	Kunwarpura Khas	183	155	338	13	7	6
TIKAMGARH	Palera	Kachhaura Khas	263	163	426	13	8	5
TIKAMGARH	Palera	Baidri	253	214	467	13	7	6
TIKAMGARH	Kari	Kari (NP) - Ward No.1	234	242	476	13	6	7
TIKAMGARH	Orchha	Orchha (NP) - Ward No.4	45	700	745	13	1	12
TIKAMGARH	Palera	Syawanikhas	363	471	834	13	6	7
TIKAMGARH	Niwari	Astari	977	554	1531	13	8	5
UJJAIN	Badnagar	Badnagar (M) - Ward No.17	51	159	210	13	3	10
UJJAIN	Mahidpur	Rawatkheddi	177	159	336	13	7	6
UJJAIN	Ujjain	Jastikhedi	218	183	401	13	7	6
UJJAIN	Mahidpur	Akyalimba	269	226	495	13	7	6
UJJAIN	Badnagar	Bamnapati	364	218	582	13	8	5
UJJAIN	Nagda	Atlawada	621	208	829	13	10	3

UJJAIN	Tarana	Siddhipurnipanya	1003	237	1240	13	11	2
UJJAIN	Mahidpur	Kanakedi Ekhaspur	666	789	1455	13	6	7
UMARIA	Nowrozabad	Jhikatal	26	281	307	13	1	12
UMARIA	Bandhogarh	Budhan Rampur	17	493	510	13	0	13
UMARIA	Nowrozabad	Kohaka	94	727	821	13	1	12
UMARIA	Manpur	Mugwani	110	848	958	13	1	12
VIDISHA	Gyaraspur	Satpada Johri	66	84	150	13	6	7
VIDISHA	Kurwai	Manesha	39	156	195	13	3	10
VIDISHA	Tyonda	Mukandpur	31	208	239	13	2	11
VIDISHA	Kurwai	Satoh	34	273	307	13	1	12
VIDISHA	Shamshabad	Dafaryai Kalan	119	190	309	13	5	8
VIDISHA	Gyaraspur	Dasipur	98	284	382	13	3	10
VIDISHA	Sironj	Pagrani	355	119	474	13	10	3
VIDISHA	Basoda	Thanway	116	391	507	13	3	10
VIDISHA	Gyaraspur	Sirsauali	222	302	524	13	6	7
VIDISHA	Basoda	Panchama	156	398	554	13	4	9
		<b>Total</b>	<b>87138</b>	<b>153315</b>	<b>240453</b>	<b>4688</b>	<b>1629</b>	<b>3060</b>

a: District Name      g : Number of units to sample  
 b: Block Name        h: Buffalo Proportion  
 c: Village Name      i: Cattle Proportion  
 d: Buffalo Population  
 e: Cattle Population  
 f: Buffalo + Cattle Population



**FMD/SEROSUR/NIVEDI/Maharashtra\_20/2024****Stratified Random Sampling:**

Species Selected for Stratification = Cattle + Buffalo

Number of Villages Having 100 + (Cattle + Buffalo) = 21480

Prevalence level (Estimated from 2021,2022,2023 surveillance) = 0.15

Cluster Level (Adjusted for herd immunity level) = 0.01

Sensitivity of the test used = 0.9

Total No of Villages (Clusters) Selected = 340

Total No of Animals to be Sampled = 5780 (Restricted due to inadequate population)

DISTRICT_NAME (a)	BLOCK_NAME (b)	VILLAGE_NAME (c)	Buffalo Population (d)	Cattle Population (e)	Buffalo + Cattle Population (f)	Number of units to sample (g)	Buffalo Proportion (h)	Cattle Proportion (i)
Ahmednagar	Akola	Wanjulshet	172	324	496	17	6	11
Ahmednagar	Sangamner	Rankhambwadi	0	623	623	17	0	17
Ahmednagar	Akola	Unchkhadak Kh.	4	740	744	17	0	17
Ahmednagar	Parner	Deswade	34	896	930	17	1	16
Ahmednagar	Shrirampur	Fatyabad	13	948	961	17	0	17
Ahmednagar	Kopargaon	Maygaon Devi	83	952	1035	17	1	16
Ahmednagar	Rahuri	Rahuri (M Cl) - Ward No.6	26	1202	1228	17	0	17
Ahmednagar	Shrigonda	Banpimpri	170	1126	1296	17	2	15
Ahmednagar	Nevasa	Patharwale	308	1435	1743	17	3	14
Ahmednagar	Sangamner	Maladad	12	1878	1890	17	0	17
Ahmednagar	Shrirampur	Nimgaon Khairi	122	1909	2031	17	1	16
Akola	Telhara	Warud Wadner	70	58	128	17	9	8
Akola	Balapur	Batwadi Kh.	30	171	201	17	3	14
Akola	Barshitakli	Haldoli	21	314	335	17	1	16
Akola	Barshitakli	Sevanagar (N.V)	39	329	368	17	2	15
Akola	Balapur	Gaigaon	82	447	529	17	3	14
Akola	Patur	Malsur	75	772	847	17	2	15
Akola	Murtijapur	Sirso	215	911	1126	17	3	14
Amravati	Morshi	Bhilapur	22	164	186	17	2	15
Amravati	Amravati	Angoda	184	80	264	17	12	5
Amravati	Amravati	Nandura Lashkarpur	16	293	309	17	1	16
Amravati	Dhamangaon Railway	Sonegaon Kharda	6	342	348	17	0	17
Amravati	Dharni	Bhokarbardi	132	221	353	17	6	11
Amravati	Bhatkuli	Uttamsara	53	312	365	17	2	15
Amravati	Chikhaldara	Telkhar	41	358	399	17	2	15
Amravati	Chikhaldara	Chikhaldara (M Cl) Ward No. 10	368	141	509	17	12	5
Amravati	Nandgaon-Khandeshwar	Onkar Kheda	117	519	636	17	3	14
Amravati	Warud	Mangruli	72	564	636	17	2	15
Amravati	Amravati	Anjangaon Bari	223	754	977	17	4	13
Amravati	Chikhaldara	Masondi	2036	806	2842	18	13	5
Aurangabad	Paithan	Wadgavhan	4	147	151	17	0	17
Aurangabad	Kannad	Bormal Tanda	32	207	239	17	2	15
Aurangabad	Gangapur	Agar Kanadgaon	12	328	340	17	1	16
Aurangabad	Vajapur	Bhaigaon Ganga	26	374	400	17	1	16
Aurangabad	Kannad	Shelgaon Khalsa	110	449	559	17	3	14
Aurangabad	Kannad	Haraswadi	72	533	605	17	2	15
Aurangabad	Kannad	Deogaon (R)	58	836	894	17	1	16
Aurangabad	Soegaon	Hanumantkheda	254	774	1028	17	4	13
Aurangabad	Sillod	Kerhala	166	1490	1656	17	2	15

Aurangabad	Paithan	Nilajgaon	210	2279	2489	18	2	16
Beed	Bid	Bid (M Cl) - Ward No.43	120	15	135	17	15	2
Beed	Ambejogai	Multan Tanda	109	279	388	17	5	12
Beed	Bid	Pimpalgaon (Majara)	83	316	399	17	4	13
Beed	Shirur (Kasar)	Bramhanath Yelamb	127	317	444	17	5	12
Beed	Patoda	Sawargaon Sone	87	372	459	17	3	14
Beed	Bid	Mahalas Jawala	183	327	510	17	6	11
Beed	Manjlegaon	Kharat Adgaon	216	641	857	17	4	13
Beed	Ambejogai	Pattiwadgaon	532	644	1176	17	8	9
Beed	Shirur (Kasar)	Gomalwada	494	718	1212	17	7	10
Beed	Ashti	Daulawadgaon	674	1490	2164	17	5	12
Bhandara	Pauni	Khokari Dhorap	0	154	154	17	0	17
Bhandara	Sakoli	Umarzari	98	172	270	17	6	11
Bhandara	Bhandara	Mujabi	185	320	505	17	6	11
Bhandara	Tumsar	Deorideo	347	174	521	17	11	6
Bhandara	Sakoli	Wirshi	283	554	837	17	6	11
Bhandara	Tumsar	Pathari (Nakadongari)	465	595	1060	17	7	10
Buldhana	Lonar	Maharchikna	54	172	226	17	4	13
Buldhana	Lonar	Lonar (M Cl) - Ward No.1	144	91	235	17	10	7
Buldhana	Jalgaon - Jamod	Jalgaon (Jamod) (M Cl) - Ward No.13	100	141	241	17	7	10
Buldhana	Deolgaon Raja	Sawkhed Nagre	78	319	397	17	3	14
Buldhana	Khamgaon	Konti	33	381	414	17	1	16
Buldhana	Deulgaon Raja	Deulgaon Raja (M Cl) - Ward No.6	319	197	516	17	11	6
Buldhana	Jalgaon (Jamod)	Wadgaongad	73	594	667	17	2	15
Buldhana	Nandura	Takli (Watpal)	120	689	809	17	3	14
Buldhana	Mehkar	Usaran	315	722	1037	17	5	12
Buldhana	Buldana	Gummi	208	1072	1280	17	3	14
Chandrapur	Chimur	Baradghata	1	109	110	16	0	16
Chandrapur	Bhadravati	Kokewada Mankar	8	219	227	17	1	16
Chandrapur	Chandrapur	Padampur	59	213	272	17	4	13
Chandrapur	Bhadravati	Katwal Bhagat	18	332	350	17	1	16
Chandrapur	Bhadravati	Dongargaon Khardi	5	381	386	17	0	17
Chandrapur	Chandrapur	Yerur	83	309	392	17	4	13
Chandrapur	Brahmapuri	Chicholi Bk	207	198	405	17	9	8
Chandrapur	Warora	Panzurni	8	442	450	17	0	17
Chandrapur	Sindewahi	Kachhepar Rai	31	420	451	17	1	16
Chandrapur	Jiwati	Nagrala	39	516	555	17	1	16
Chandrapur	Rajura	Tembhurwahi	42	551	593	17	1	16
Chandrapur	Jiwati	Jiwati	75	632	707	17	2	15
Dhule	Shirpur-Warwade	Shirpur-Warwade (M Cl) - Ward No.2	16	190	206	17	1	16
Dhule	Sindkhede	Nishane	80	368	448	17	3	14
Dhule	Sakri	Shewage	161	495	656	17	4	13
Dhule	Sakri	Pinjar Zadi	38	682	720	17	1	16
Dhule	Sakri	Umbharti	210	1172	1382	17	3	14
Dhule	Dhule	Mukati	579	1120	1699	17	6	11
Gadchiroli	Dhanora	Karemarka	16	87	103	16	2	14
Gadchiroli	Sironcha	Tumnur Mal	61	145	206	17	5	12
Gadchiroli	Korchi	Wadgaon Alias Ganeshpur	16	220	236	17	1	16
Gadchiroli	Chamorshi	Mudholi Chak No.2	13	308	321	17	1	16
Gadchiroli	Chamorshi	Maler Chak	31	313	344	17	2	15
Gadchiroli	Dhanora	Gajamendhi	24	344	368	17	1	16

Gadchiroli	Bhamragad	Arewada	153	298	451	17	6	11
Gadchiroli	Gadchiroli	Jalegaon	24	504	528	17	1	16
Gadchiroli	Etapalli	Jaweli Bk (S)	22	507	529	17	1	16
Gadchiroli	Mulchera	Mohurli	83	498	581	17	2	15
Gadchiroli	Gadchiroli	Vihirgaon Mokasa	79	576	655	17	2	15
Gadchiroli	Gadchiroli	Ambeshivani	84	824	908	17	2	15
Gondia	Arjuni Morgaon	Ranjitola (N.V.)	9	119	128	17	1	16
Gondia	Deori	Dhodhara	0	237	237	17	0	17
Gondia	Deori	Palangaon	5	413	418	17	0	17
Gondia	Tirora	Belati Bk	177	292	469	17	6	11
Gondia	Deori	Bharregaon	121	747	868	17	2	15
Gondia	Deori	Mulla	58	919	977	17	1	16
Hingoli	Kalamnuri	Gaul Ba.	62	296	358	17	3	14
Hingoli	Hingoli	Malselu	130	316	446	17	5	12
Hingoli	Kalamnuri	Kalamkonda Kh.	196	265	461	17	7	10
Hingoli	Hingoli	Sawa	272	402	674	17	7	10
Hingoli	Sengaon	Khudaj	304	843	1147	17	5	12
Jalgaon	Raver	Raver (M CI) - Ward No.4	68	37	105	16	10	6
Jalgaon	Janner	Pat Khede	82	184	266	17	5	12
Jalgaon	Muktainagar (Edlabad)	Chinchkhede Kh	60	288	348	17	3	14
Jalgaon	Bodvad	Amadgaon	150	219	369	17	7	10
Jalgaon	Bhusawal	Tahakali	202	193	395	17	9	8
Jalgaon	Yawal	Usmali	8	441	449	17	0	17
Jalgaon	Pachora	Bhatkhande Kh.	273	224	497	17	9	8
Jalgaon	Chopda	Sutkar	163	367	530	17	5	12
Jalgaon	Parola	Ratnapimpri	195	446	641	17	5	12
Jalgaon	Chalisgaon	Gujardari	13	649	662	17	0	17
Jalgaon	Chalisgaon	Naiknager	9	680	689	17	0	17
Jalgaon	Raver	Khirdi Bk.	389	419	808	17	8	9
Jalgaon	Chopda	Satrasen	276	694	970	17	5	12
Jalgaon	Chopda	Vadhoda	343	782	1125	17	5	12
Jalna	Jalna	Manegaon Jahangir	40	202	242	17	3	14
Jalna	Jafferabad	Hiwara Kavali	30	330	360	17	1	16
Jalna	Mantha	Vidoli Bk.	39	568	607	17	1	16
Jalna	Bhokardan	Kathora (Jainpur)	206	426	632	17	6	11
Jalna	Jalna	Hiwara Roshangaon	49	599	648	17	1	16
Jalna	Ghansawangi	Limboni	143	673	816	17	3	14
Jalna	Jalna	Dudhana Kalegaon	83	825	908	17	2	15
Jalna	Ambad	Sirner	391	724	1115	17	6	11
Kolhapur	Shahuwadi	Udgiri	54	126	180	17	5	12
Kolhapur	Panhala	Pimple T.Satave	185	126	311	17	10	7
Kolhapur	Bhudargad	Pandivare	187	163	350	17	9	8
Kolhapur	Panhala	Devthane	311	274	585	17	9	8
Kolhapur	Radhanagari	Chakreshwarwadi	397	233	630	17	11	6
Kolhapur	Panhala	Porle T.Borgaon	475	191	666	17	12	5
Kolhapur	Chandgad	Hallarwadi	371	305	676	17	9	8
Kolhapur	Bhudargad	Pushpanagar	602	330	932	17	11	6
Kolhapur	Hatkanangle	Rendal	900	261	1161	17	13	4
Kolhapur	Panhala	Pohale T.Alate	966	383	1349	17	12	5
Kolhapur	Shirol	Kavatesar	1052	852	1904	17	9	8
Kolhapur	Hatkanangle	Herle	1303	725	2028	17	11	6

Latur	Nilanga	Waksa	53	190	243	17	4	13
Latur	Ahmadpur	Tambat Sangvi	160	135	295	17	9	8
Latur	Ausa	Bhangedwadi	89	413	502	17	3	14
Latur	Ausa	Kawtha Kej	300	229	529	17	10	7
Latur	Latur	Chincholi Rao	319	273	592	17	9	8
Latur	Ahmadpur	Ajani Kh	440	280	720	17	10	7
Latur	Nilanga	Nanand	574	611	1185	17	8	9
Latur	Ausa	Lamjana	471	863	1334	17	6	11
Mumbai	Greater Mumbai	T - Ward No. 103	45	346	391	17	2	15
Mumbai	Greater Mumbai	L - Ward No. 162	600	13	613	17	17	0
Nagpur	Nagpur	Nagpur (M Corp.) - Ward No.10	74	34	108	16	11	5
Nagpur	Mauda	Kumbhapur	35	167	202	17	3	14
Nagpur	Nagpur (Rural)	Borkhedi (Ct)	87	122	209	17	7	10
Nagpur	Kamptee	Mahadula (CT)	49	221	270	17	3	14
Nagpur	Katol	Gondikhapa	22	249	271	17	1	16
Nagpur	Kamptee	Warambha	0	291	291	17	0	17
Nagpur	Umred	Wadadh	89	301	390	17	4	13
Nagpur	Mauda	Boridhivari	91	367	458	17	3	14
Nagpur	Hingna	Kotewada	165	338	503	17	6	11
Nagpur	Narkhed	Shindi (Umari)	11	564	575	17	0	17
Nagpur	Parseoni	Satak	57	540	597	17	2	15
Nagpur	Mauda	Aroli	108	615	723	17	3	14
Nanded	Deglur	Takli Bagam	87	95	182	17	8	9
Nanded	Kandhar	Bhojuchiwadi	162	128	290	17	9	8
Nanded	Kinwat	Nakhatewadi	5	303	308	17	0	17
Nanded	Mukhed	Tagyal	175	143	318	17	9	8
Nanded	Mudkhed	Chikala Tanda	145	224	369	17	7	10
Nanded	Biloli	Kangathi	98	290	388	17	4	13
Nanded	Mahoor	Lakhamapur Tanda	4	436	440	17	0	17
Nanded	Kinwat	Ramji Naik Tanda	0	555	555	17	0	17
Nanded	Hadgaon	Chabhara (Tanda)	42	552	594	17	1	16
Nanded	Kinwat	Kanchali (E)	2	602	604	17	0	17
Nanded	Bhokar	Therban	111	544	655	17	3	14
Nanded	Himayatnagar	Sarsam (Bk)	63	662	725	17	1	16
Nanded	Mukhed	Mukramabad	400	361	761	17	9	8
Nanded	Mukhed	Hibbat	343	441	784	17	7	10
Nandurbar	Shahade	Junavane	103	75	178	17	10	7
Nandurbar	Akkalkuwa	Khatwani	19	249	268	17	1	16
Nandurbar	Akkalkuwa	Dhankhedi	37	268	305	17	2	15
Nandurbar	Akkalkuwa	Bhabalpur	118	216	334	17	6	11
Nandurbar	Nawapur	Vasade	169	246	415	17	7	10
Nandurbar	Shahade	Padalde-Bk	131	365	496	17	4	13
Nandurbar	Akrani	Sawaryadigar	11	563	574	17	0	17
Nandurbar	Shahade	Shirud-Digar	246	386	632	17	7	10
Nandurbar	Nandurbar	Vasadare	81	642	723	17	2	15
Nandurbar	Akrani	Mandvi Kh	29	948	977	17	1	16
Nashik	Igatpuri	Sherawadi (N.V.)	14	124	138	17	2	15
Nashik	Dindori	Zaralipada	11	177	188	17	1	16
Nashik	Dindori	Pimpalgaon Ketaki	19	267	286	17	1	16
Nashik	Nashik	Jakhori	96	283	379	17	4	13
Nashik	Dindori	Talegaon Dindori	17	389	406	17	1	16

Nashik	Baglan	Pimpaldar	132	296	428	17	5	12
Nashik	Sinnar	Dusangwadi	0	446	446	17	0	17
Nashik	Kalwan	Koswan	36	412	448	17	1	16
Nashik	Igatpuri	Mundegeon	184	277	461	17	7	10
Nashik	Malegaon	Nimbait	633	0	633	17	17	0
Nashik	Dindori	Dhaur	53	638	691	17	1	16
Nashik	Baglan	Varche Tembhe	161	573	734	17	4	13
Nashik	Malegaon	Savandgaon	219	555	774	17	5	12
Nashik	Nandgaon	Kasabkhede	3	844	847	17	0	17
Nashik	Yevla	Jaulke	140	1152	1292	17	2	15
Nashik	Chandvad	Dahegaon Manmad	194	1120	1314	17	3	14
Nashik	Igatpuri	Wadivarhe	1122	1093	2215	17	9	8
Osmanabad	Paranda	Pistamwadi	50	218	268	17	3	14
Osmanabad	Washi	Fakarabad	122	362	484	17	4	13
Osmanabad	Tuljapur	Kemwadi	252	367	619	17	7	10
Osmanabad	Kalamb	Nagzarwadi	220	535	755	17	5	12
Osmanabad	Tuljapur	Kilaj	359	534	893	17	7	10
Osmanabad	Osmanabad	Tadwala K.	341	1944	2285	17	3	14
Palghar	Jawhar	Daskod	24	140	164	17	2	15
Palghar	Jawhar	Vp-Aayare	0	283	283	17	0	17
Palghar	Vada	Chendavali	22	293	315	17	1	16
Palghar	Vada	Akhada	10	315	325	17	1	16
Palghar	Jawhar	Bhuritek	15	420	435	17	1	16
Palghar	Dahanu	Modgaon	72	1485	1557	17	1	16
Palghar	Dahanu	Jambugaon	218	1425	1643	17	2	15
Palghar	Talasari	Varvada	0	2163	2163	17	0	17
Parbhani	Parbhani	Sirsi Kh.	42	109	151	17	5	12
Parbhani	Sailu	Nirwadi Bk	44	273	317	17	2	15
Parbhani	Jintur	Chaudharni Bk	82	352	434	17	3	14
Parbhani	Purna	Sonna Tarf Kaulgaon	117	425	542	17	4	13
Parbhani	Sailu	Nirwadi Kh	59	501	560	17	2	15
Parbhani	Parbhani	Mirkhel	136	430	566	17	4	13
Parbhani	Pathri	Renakhali	165	917	1082	17	3	14
Pune	Haveli	Sunarwadi	17	101	118	16	2	14
Pune	Pimpri Chinchwad	Pimpri Chinchwad (M Corp.) - Ward No.33	149	50	199	17	13	4
Pune	Mulshi	Bhalgudi	139	153	292	17	8	9
Pune	Mawal	Tikona	171	140	311	17	9	8
Pune	Bhor	Mahude Kh.	127	228	355	17	6	11
Pune	Junnar	Pimpalgaon T Narayangaon	19	411	430	17	1	16
Pune	Daund	Daund (M Cl) - Ward No.1	413	21	434	17	16	1
Pune	Junnar	Parunde	115	360	475	17	4	13
Pune	Shirur	Shivtakrar Mahalungi	63	490	553	17	2	15
Pune	Khed	Raundhalwadi	205	441	646	17	5	12
Pune	Mawal	Umbare Navalakh	475	260	735	17	11	6
Pune	Khed	Kiwale	49	790	839	17	1	16
Pune	Baramati	Gunawadi	183	827	1010	17	3	14
Pune	Baramati	Bhondvewadi	192	926	1118	17	3	14
Pune	Pune	Pune (M Corp.) - Ward No.13	928	329	1257	17	13	4
Pune	Shirur	Uralgaon	260	1065	1325	17	3	14
Pune	Haveli	Lahagaon	1727	661	2388	18	13	5
Pune	Shirur	Ranjangaon Sandas	1006	2540	3546	18	5	13

Raigad	Poladpur	Turbhe Kh.	22	97	119	17	3	14
Raigad	Pen	Wirani	57	68	125	17	8	9
Raigad	Panvel	Cheravali	82	84	166	17	8	9
Raigad	Khalapur	Parkhande	124	46	170	17	12	5
Raigad	Mangaon	Sakhalewadi	34	138	172	17	3	14
Raigad	Murud	Barashiv	109	66	175	17	11	6
Raigad	Poladpur	Kondhawi	15	166	181	17	1	16
Raigad	Mahad	Narvan	57	128	185	17	5	12
Raigad	Sudhagad	Kavele	93	97	190	17	8	9
Raigad	Tala	Charai Bk.	10	188	198	17	1	16
Raigad	Mahad	Walan Kh	4	269	273	17	0	17
Raigad	Karjat	Olman	9	274	283	17	1	16
Raigad	Mhasla	Kharsai	127	297	424	17	5	12
Raigad	Mhasla	Mhasla (Ct)	158	314	472	17	6	11
Raigad	Mahad	Nadgaon Tarf Birwadi (Ct)	158	318	476	17	6	11
Raigad	Karjat	Ware	59	799	858	17	1	16
Ratnagiri	Rajapur	Sasale	25	115	140	17	3	14
Ratnagiri	Ratnagiri	Chinchkhari	47	111	158	17	5	12
Ratnagiri	Lanja	Ringane	19	145	164	17	2	15
Ratnagiri	Lanja	Majal	8	206	214	17	1	16
Ratnagiri	Rajapur	Yelawan	26	206	232	17	2	15
Ratnagiri	Rajapur	Bhalavali	66	190	256	17	4	13
Ratnagiri	Dapoli	Kangavai	10	283	293	17	1	16
Ratnagiri	Guhagar	Velaneshwar	37	297	334	17	2	15
Ratnagiri	Khed	Lavel	36	308	344	17	2	15
Ratnagiri	Guhagar	Varachapath Tarf Guhagar	69	291	360	17	3	14
Ratnagiri	Sangameshwar	Ozare Kh.	71	293	364	17	3	14
Ratnagiri	Lanja	Whel	2	391	393	17	0	17
Sangli	Jat	Rajobawadi	110	39	149	17	13	4
Sangli	Walwa	Yewalewadi	353	277	630	17	10	7
Sangli	Jat	Pratapapur	452	389	841	17	9	8
Sangli	Khanapur	Jadhavnagar	346	526	872	17	7	10
Sangli	Kavathemahankal	Kharshing	890	483	1373	17	11	6
Sangli	Walwa	Kundalwadi	818	828	1646	17	8	9
Sangli	Palus	Amanapur	1437	676	2113	17	12	5
Satara	Man	Khandyachiwadi(Varugad)	44	102	146	17	5	12
Satara	Man	Gherewadi	12	199	211	17	1	16
Satara	Patan	Acharewadi	161	64	225	17	12	5
Satara	Patan	Ghanav	188	48	236	17	14	3
Satara	Wai	Menavali	212	104	316	17	11	6
Satara	Karad	Navinmalkheda	261	98	359	17	12	5
Satara	Khandala	Balu Patlachiwadi	97	395	492	17	3	14
Satara	Phaltan	Shereshindewadi	47	502	549	17	1	16
Satara	Khatav	Nathaval	268	332	600	17	8	9
Satara	Man	Valai	295	413	708	17	7	10
Satara	Phaltan	Survadi	140	715	855	17	3	14
Satara	Khatav	Gopuj	615	291	906	17	12	5
Satara	Khatav	Katarkhatav	1107	379	1486	17	13	4
Satara	Khatav	Budh	787	723	1510	17	9	8
Sindhudurg	Malwan	Chafekhol	15	123	138	17	2	15
Sindhudurg	Kankavli	Bharni	6	167	173	17	1	16

Sindhudurg	Kudal	Khutvalwadi	163	135	298	17	9	8
Sindhudurg	Sawantwadi	Asniye	168	132	300	17	10	7
Sindhudurg	Kudal	Kaleli	248	135	383	17	11	6
Sindhudurg	Sawantwadi	Malewad	135	297	432	17	5	12
Sindhudurg	Devgad	Hindale	108	371	479	17	4	13
Solapur	Solapur South	Mulegaon Tanda	71	48	119	17	10	7
Solapur	Malshiras	Malkhambi	155	233	388	17	7	10
Solapur	Madha	Footjalgaon	213	381	594	17	6	11
Solapur	Solapur North	Tirhe	361	317	678	17	9	8
Solapur	Sangole	Hatkar Mangewadi	390	419	809	17	8	9
Solapur	Mohol	Shejbabhulgaon	411	560	971	17	7	10
Solapur	Mohol	Kamti Kh	1072	718	1790	17	10	7
Solapur	Madha	Bembale	679	1643	2322	17	5	12
Solapur	Solapur South	Mandrup	1112	1649	2761	18	7	11
Solapur	Pandharpur	Ropale	1577	1772	3349	18	8	10
Thane	Murbad	Mahaj	113	19	132	17	15	2
Thane	Murbad	Sawarne	12	150	162	17	1	16
Thane	Bhiwandi	Dohole	162	3	165	17	17	0
Thane	Shahapur	Thune Bk.	217	58	275	17	13	4
Thane	Ambarnath	Ambarnath(M CI) - Ward No.5	77	249	326	17	4	13
Thane	Murbad	Waghgaon (N.V.)	32	295	327	17	2	15
Thane	Shahapur	Julawani	101	385	486	17	4	13
Thane	Murbad	Mhasa	93	456	549	17	3	14
Thane	Shahapur	Valshet	147	525	672	17	4	13
Thane	Ulhasnagar	Ulhasnagar M.Corp ward no. 4c	0	1305	1305	17	0	17
Wardha	Arvi	Tona	15	147	162	17	2	15
Wardha	Karanja	Maraksur	29	261	290	17	2	15
Wardha	Karanja	Ragadgaon	103	198	301	17	6	11
Wardha	Arvi	Bedhona	168	343	511	17	6	11
Wardha	Wardha	Kurzadi	107	748	855	17	2	15
Wardha	Arvi	Saldara	588	596	1184	17	8	9
Washim	Malegaon	Udi	40	220	260	17	3	14
Washim	Malegaon	Goksavangi	155	147	302	17	9	8
Washim	Risod	Kenwad	146	171	317	17	8	9
Washim	Washim	Falegaon Thet	183	326	509	17	6	11
Washim	Mangrulpir	Ramgadh	60	496	556	17	2	15
Yavatmal	Kalamb	Parsodi Kh.	0	108	108	16	0	16
Yavatmal	Mahagaon	Dhanoda	73	207	280	17	4	13
Yavatmal	Darwaha	Umari (I)	67	240	307	17	4	13
Yavatmal	Pusad	Kakaddati	89	337	426	17	4	13
Yavatmal	Pusad	Pimpalgaon Ijara	29	416	445	17	1	16
Yavatmal	Kelapur	Pimpri (Bori)	16	435	451	17	1	16
Yavatmal	Maregaon	Gondburanda	23	740	763	17	1	16
Yavatmal	Darwaha	Wadgaon (Gadhve)	94	670	764	17	2	15
Yavatmal	Ner	Sonwadhona	66	952	1018	17	1	16
Yavatmal	Yavatmal	Yavatmal (M CI) - Ward No.1	639	796	1435	17	8	9
		<b>Total</b>	<b>63496</b>	<b>153486</b>	<b>216982</b>	<b>5780</b>	<b>1591</b>	<b>4189</b>

a: District Name      g : Number of units to sample  
b: Block Name        h: Buffalo Proportion  
c: Village Name      i: Cattle Proportion  
d: Buffalo Population

- e: Cattle Population
- f: Buffalo + Cattle Population



## FMD/SEROSUR/NIVEDI/Manipur\_21/2024

## Stratified Random Sampling:

Species Selected for Stratification = Cattle + Buffalo

Number of Villages Having 50 + (Cattle + Buffalo) = 1012

Prevalence level (Estimated from 2021,2022,2023 surveillance) = 0.25

Cluster Level (Adjusted for herd immunity level) = 0.0251

Sensitivity of the test used = 0.9

Total No of Villages (Clusters) Selected = 136

Total No of Animals to be Sampled = 1395 (Restricted due to inadequate population)

DISTRICT_NAME (a)	BLOCK_NAME (b)	VILLAGE_NAME (c)	Buffalo Population (d)	Cattle Population (e)	Buffalo + Cattle Population (f)	Number of units to sample (g)	Buffalo Proportion (h)	Cattle Proportion (i)
Bishnupur	Moirang	Wangoo Laikhong	0	140	140	10	0	10
Bishnupur	Moirang	Chairel Leingangtabi And Khullakpat	0	195	195	10	0	10
Bishnupur	Moirang	Moirang (M Cl) - Ward No.9	15	307	322	11	1	10
Bishnupur	Nambol	Nambol (M Cl) (Part) - Ward No.8	0	420	420	11	0	11
Bishnupur	Moirang	Wangoo Sabal	0	472	472	11	0	11
Bishnupur	Moirang	Thanga Ithing And Sendra	2	625	627	11	0	11
Chandel	Chakpikarong	Khusi Tampak	0	54	54	10	0	10
Chandel	Chandel	Purum Pantha	0	58	58	10	0	10
Chandel	Tengnoupal	Phalbung	0	60	60	10	0	10
Chandel	Chandel	Aihang	16	60	76	10	2	8
Chandel	Machi	Langol	0	77	77	10	0	10
Chandel	Chakpikarong	Haikha (L)	34	55	89	10	4	6
Chandel	Tengnoupal	Sita	0	92	92	10	0	10
Chandel	Machi	Tuisimi	0	93	93	10	0	10
Chandel	Chandel	Chandrapoto	0	99	99	10	0	10
Chandel	Tengnoupal	Khudei Khullen	0	99	99	10	0	10
Chandel	Tengnoupal	Khongkhang	0	110	110	10	0	10
Chandel	Machi	Machi	0	111	111	10	0	10
Chandel	Chandel	Chrang Ching Khullen	53	63	116	10	5	5
Chandel	Machi	Kangoi Khunou	9	112	121	10	1	9
Chandel	Tengnoupal	S.Khudengthabi	0	124	124	10	0	10
Chandel	Machi	Maringphai	2	165	167	10	0	10
Chandel	Machi	Laiching Khullen	26	143	169	10	2	8
Chandel	Chakpikarong	Sajik Tampak	124	84	208	11	7	4
Churachandpur	Churachandpur	New Bijang	3	50	53	10	1	9
Churachandpur	Churachandpur	Khoirentak Khuman	0	59	59	10	0	10
Churachandpur	Churachandpur	T.Champhai	0	63	63	10	0	10
Churachandpur	Churachandpur	Gelmon Khuman	5	61	66	10	1	9
Churachandpur	Singngat	Sialbu	0	71	71	10	0	10
Churachandpur	Tipaimukh	Ngampabung	5	67	72	10	1	9
Churachandpur	Churachandpur	Lalambung	0	77	77	10	0	10
Churachandpur	Churachandpur North	Charoi Khullen	0	81	81	10	0	10
Churachandpur	Singngat	Lungthul (E)	6	80	86	10	1	9
Churachandpur	Churachandpur	Kholmun	0	87	87	10	0	10
Churachandpur	Churachandpur	S. Monglenjang	0	91	91	10	0	10
Churachandpur	Churachandpur	Mualvaphai	10	88	98	10	1	9
Churachandpur	Singngat	L. Phaimol	0	103	103	10	0	10
Churachandpur	Churachandpur	Zenhang Lamka (Ct)	0	104	104	10	0	10
Churachandpur	Churachandpur North	Nahlon	0	106	106	10	0	10

Churachandpur	Churachandpur North	Tokpa Kabui	11	95	106	10	1	9
Churachandpur	Churachandpur North	Loilamkot	0	107	107	10	0	10
Churachandpur	Churachandpur North	Vungbuk	24	92	116	10	2	8
Churachandpur	Churachandpur	T. Bollen	53	72	125	10	4	6
Churachandpur	Churachandpur	Saipum	0	141	141	10	0	10
Churachandpur	Churachandpur	K.Salbung (Srs)	0	147	147	10	0	10
Churachandpur	Thanlon	Pangen	0	162	162	10	0	10
Churachandpur	Churachandpur North	Chongkhojou	10	210	220	11	1	11
Churachandpur	Churachandpur	Mata	0	246	246	11	0	11
Imphal East	Sawombung	Kangla Siphai	0	65	65	10	0	10
Imphal East	Jiribam	Dibong	8	62	70	10	1	9
Imphal East	Porompat	Kitna Pannung	0	80	80	10	0	10
Imphal East	Jiribam	Jiribam (M Cl) - Ward No.8	4	82	86	10	0	10
Imphal East	Porompat	Keikhu Muslim	0	88	88	10	0	10
Imphal East	Porompat	Khurai Konsam Leikai	0	128	128	10	0	10
Imphal East	Jiribam	Nunkhal	0	136	136	10	0	10
Imphal East	Sawombung	Yumnam Patlou	0	145	145	10	0	10
Imphal East	Sawombung	Sinam	0	156	156	10	0	10
Imphal East	Sawombung	Khewa Company	0	163	163	10	0	10
Imphal East	Sawombung	Haraorou	0	221	221	11	0	11
Imphal East	Jiribam	Jatrapur	0	228	228	11	0	11
Imphal East	Jiribam	Uchathel	11	221	232	11	1	10
Imphal East	Sawombung	Takhel	0	390	390	11	0	11
Imphal East	Jiribam	Jakuradorh Part I	0	621	621	11	0	11
Imphal East	Porompat	Heingang (Ct)	0	707	707	11	0	11
Imphal West	Patsoi	Khamnam Leirak	0	57	57	10	0	10
Imphal West	Lamshang	Sangaitel Longa Keireng	0	82	82	10	0	10
Imphal West	Lamsang	Lamsang (NP) - Ward No.1	0	113	113	10	0	10
Imphal West	Patsoi	Heikrujam Pt I West Imp Low Level Canal Lli Div	0	164	164	10	0	10
Imphal West	Wangoi	Hiyangthang	0	180	180	10	0	10
Imphal West	Wangoi	Samushang	0	198	198	10	0	10
Imphal West	Patsoi	Yurembam	0	286	286	11	0	11
Imphal West	Patsoi	Moidangpok Khullen	0	454	454	11	0	11
Imphal West	Lamshang	Salam Keikhu	0	469	469	11	0	11
Imphal West	Patsoi	Awang Jiri	0	497	497	11	0	11
Senapati	Saitu-Gamphazol	Manamjang	0	55	55	10	0	10
Senapati	Sadar Hills East	Thangjingpokpi	35	20	55	10	6	4
Senapati	Sadar Hills East	Leishiphung	51	6	57	10	9	1
Senapati	Sadar Hills East	Salam Patong	5	69	74	10	1	9
Senapati	Sadar Hills East	Thayong	0	76	76	10	0	10
Senapati	Saitu-Gamphazol	Sipijang	17	61	78	10	2	8
Senapati	Sadar Hills East	S.Bolkot	65	14	79	10	8	2
Senapati	Mao-Maram	Song Song	0	81	81	10	0	10
Senapati	Mao-Maram	Maram Makha Sagei	22	59	81	10	3	7
Senapati	Sadar Hills West	Kharkhari	0	83	83	10	0	10
Senapati	Mao-Maram	Rajamei	62	36	98	10	6	4
Senapati	Sadar Hills East	Rishophung	79	20	99	10	8	2
Senapati	Sadar Hills East	Gangpiyang	0	104	104	10	0	10
Senapati	Sadar Hills West	Santolabari	0	108	108	10	0	10
Senapati	Sadar Hills East	Kamuching	35	74	109	10	3	7
Senapati	Sadar Hills West	Lungphou Nepali	0	115	115	10	0	10

Senapati	Mao-Maram	Khabung	39	76	115	10	3	7
Senapati	Saitu-Gamphazol	Dwarika Nepali	0	115	115	10	0	10
Senapati	Sadar Hills West	N.Teikhang	16	102	118	10	1	9
Senapati	Sadar Hills East	H.Champhai	96	38	134	10	7	3
Senapati	Sadar Hills East	Bongbal Khullen	80	57	137	10	6	4
Senapati	Sadar Hills West	Noon Pani Nepali	0	138	138	10	0	10
Senapati	Sadar Hills West	Mayangkhang	0	139	139	10	0	10
Senapati	Mao-Maram	Oklong	49	95	144	10	3	7
Senapati	Mao-Maram	Pudunamei	0	176	176	10	0	10
Senapati	Mao-Maram	Tobumei	121	65	186	10	7	3
Senapati	Mao-Maram	Tusii Ngaonii Khumai	0	198	198	10	0	10
Senapati	Purul	Phaibung Khinou	122	103	225	11	6	5
Senapati	Saitu-Gamphazol	Charahajare W/No. 4	0	226	226	11	0	11
Senapati	Sadar Hills West	T. Khullen	0	261	261	11	0	11
Senapati	Saitu-Gamphazol	Motbung Nepali	0	307	307	11	0	11
Senapati	Mao-Maram	Keibi	232	130	362	11	7	4
Senapati	Purul	Thingba Khullen	208	166	374	11	6	5
Senapati	Mao-Maram	Chowainamei Khullen	148	430	578	11	3	8
Tamenglong	Nungba	Kekrunaga	32	43	75	10	4	6
Tamenglong	Tamenglong West	Inem	46	36	82	10	6	4
Tamenglong	Tamenglong West	Togoram	0	92	92	10	0	10
Tamenglong	Tamenglong	Langkhong	0	98	98	10	0	10
Tamenglong	Tamenglong North	Langmei	52	102	154	10	3	7
Tamenglong	Tamenglong North	Nallong	80	131	211	11	4	7
Tamenglong	Tamenglong North	Old Lemta	110	223	333	11	4	7
Tamenglong	Nungba	Nungba	304	585	889	11	4	7
Thoubal	Lilong	Irong Thokchom	0	59	59	10	0	10
Thoubal	Lilong	Chaobok	0	74	74	10	0	10
Thoubal	Samrou	Samrou (NP) (Part) - Ward No.11	0	87	87	10	0	10
Thoubal	Lilong	Lilong (Pt)	11	109	120	10	1	9
Thoubal	Kakching	Thongjao	3	148	151	10	0	10
Thoubal	Thoubal	Sangaiyumpham	0	159	159	10	0	10
Thoubal	Kakching	Laimanai	4	208	212	11	0	11
Thoubal	Kakching	Elangkhangpokpi Incuding Yanedong	9	217	226	11	0	11
Thoubal	Kakching	Sekmajin	6	264	270	11	0	11
Thoubal	Kakching	Irengband	2	340	342	11	0	11
Ukhrl	Ukhrl Central	Shangshak Khinou	30	28	58	10	5	5
Ukhrl	Ukhrl South	K. Ashang Khullen	78	0	78	10	10	0
Ukhrl	Ukhrl South	Chongdan	13	70	83	10	2	8
Ukhrl	Ukhrl South	Nambashi Kachumram	57	44	101	10	6	4
Ukhrl	Ukhrl Central	Wungbon	41	105	146	10	3	7
Ukhrl	Ukhrl Central	Choithar	136	53	189	10	7	3
Ukhrl	Ukhrl North	Phungcham	127	354	481	11	3	8
Ukhrl	Ukhrl North	Chingai	442	163	605	11	8	3
Ukhrl	Ukhrl Central	Lunghar	313	320	633	11	5	6
Ukhrl	Ukhrl North	New Tusom	632	351	983	11	7	4
		<b>Total</b>	<b>4441</b>	<b>20537</b>	<b>24978</b>	<b>1395</b>	<b>214</b>	<b>1182</b>

a: District Name      g : Number of units to sample  
b: Block Name        h: Buffalo Proportion  
c: Village Name      i: Cattle Proportion  
d: Buffalo Population

- e: Cattle Population
- f: Buffalo + Cattle Population

**FMD/SEROSUR/NIVEDI/Meghalaya\_22/2024****Stratified Random Sampling:**

Species Selected for Stratification = Cattle + Buffalo

Number of Villages Having 100 + (Cattle + Buffalo) = 2280

Prevalence level (Estimated from 2021,2022,2023 surveillance) = 0.19

Cluster Level (Adjusted for herd immunity level) = 0.0185

Sensitivity of the test used = 0.9

Total No of Villages (Clusters) Selected = 183

Total No of Animals to be Sampled = 2510

DISTRICT_NAME (a)	BLOCK_NAME (b)	VILLAGE_NAME (c)	Buffalo Population (d)	Cattle Population (e)	Buffalo + Cattle Population (f)	Number of units to sample (g)	Buffalo Proportion (h)	Cattle Proportion (i)
East Garo Hills	Dambo Rongjeng	Darugiri Reserve	0	126	126	13	0	13
East Garo Hills	Dambo Rongjeng	Milsanggitim	0	135	135	13	0	13
East Garo Hills	Dambo Rongjeng	Haslong Mechimram	0	143	143	13	0	13
East Garo Hills	Dambo Rongjeng	Nengbrok	0	145	145	13	0	13
East Garo Hills	Samanda	Dawa Kosigittin	0	172	172	14	0	14
East Garo Hills	Samanda	Akelgre	0	190	190	14	0	14
East Garo Hills	Songsak	Dobu Achakpek	0	193	193	14	0	14
East Garo Hills	Samanda	Rongbing Boldak (B)	0	198	198	14	0	14
East Garo Hills	Samanda	Nengkra Awe	0	218	218	14	0	14
East Garo Hills	Songsak	Songkama-Waksogre	0	279	279	14	0	14
East Garo Hills	Dambo Rongjeng	Lower Gabil Patal	0	282	282	14	0	14
East Garo Hills	Dambo Rongjeng	Pakregre Chijong Apal	0	294	294	14	0	14
East Garo Hills	Dambo Rongjeng	Rongjeng Reserve	0	302	302	14	0	14
East Garo Hills	Samanda	Samanda Prapgre	0	309	309	14	0	14
East Garo Hills	Dambo Rongjeng	Mejogre Chekjongbra	0	391	391	14	0	14
East Garo Hills	Songsak	Dobu Bazar (Cherasu Gitim)	0	448	448	14	0	14
East Jaintia Hills	Khliehriat	Shymlong	0	156	156	13	0	13
East Jaintia Hills	Saipung	Jongria (New)	0	261	261	14	0	14
East Jaintia Hills	Khliehriat	Byndihati	0	413	413	14	0	14
East Jaintia Hills	Saipung	Mynthlu	0	461	461	14	0	14
East Jaintia Hills	Khliehriat	Iapmala	89	640	729	14	2	12
East Jaintia Hills	Saipung	Lakasein	69	836	905	14	1	13
East Khasi Hills	Myllem	Mawpat (Ct)	0	101	101	13	0	13
East Khasi Hills	Mawphlang	Marpna	0	109	109	13	0	13
East Khasi Hills	Pynursla	Iewduh Lyngkyrdem	0	118	118	13	0	13
East Khasi Hills	Mawsynram	Phudphanblei	0	134	134	13	0	13
East Khasi Hills	Mawphlang	Mawthlong Mynsain	0	134	134	13	0	13
East Khasi Hills	Mawryngkneng	Maw-U-Sam	0	163	163	13	0	13
East Khasi Hills	Mawphlang	Perkseh	0	167	167	13	0	13
East Khasi Hills	Mawsynram	Betgora B	0	168	168	13	0	13
East Khasi Hills	Khatarshong Laitkroh	Mawrah	0	174	174	14	0	14
East Khasi Hills	Mawphlang	Laitlyngkhoi	0	190	190	14	0	14
East Khasi Hills	Mawsynram	Kyrphei	0	197	197	14	0	14
East Khasi Hills	Myllem	Mawsiat Khnam	0	199	199	14	0	14
East Khasi Hills	Mawphlang	Wahlyngkien Sunei	0	209	209	14	0	14
East Khasi Hills	Mawsynram	Umlangmar	0	213	213	14	0	14
East Khasi Hills	Mawphlang	Wahlang	0	222	222	14	0	14
East Khasi Hills	Mawphlang	Umsawmat	0	230	230	14	0	14
East Khasi Hills	Myllem	Nongsawiing Pdengshnong	0	234	234	14	0	14

East Khasi Hills	Mawkynew	Syniasya	0	239	239	14	0	14
East Khasi Hills	Khatarshong Laitkroh	Iewmawiong	0	262	262	14	0	14
East Khasi Hills	Mawryngkneng	Nonghali	0	292	292	14	0	14
East Khasi Hills	Mawsynram	Mawlynnu	0	310	310	14	0	14
East Khasi Hills	Mawryngkneng	Mawiong Diengpasoh	0	334	334	14	0	14
East Khasi Hills	Mawryngkneng	Jaroit	0	358	358	14	0	14
East Khasi Hills	Sheila Bholaganj	Nayabasti	0	390	390	14	0	14
East Khasi Hills	Sheila Bholaganj	Mawbang	0	398	398	14	0	14
East Khasi Hills	Mylliem	Mawnianglah	0	629	629	14	0	14
East Khasi Hills	Mylliem	Nongkeh (Ct)	0	830	830	14	0	14
North Garo Hills	Resubelpara	Bangsi Minol	0	108	108	13	0	13
North Garo Hills	Resubelpara	Rongpetchi	0	133	133	13	0	13
North Garo Hills	Resubelpara	Barali Katonggre	0	134	134	13	0	13
North Garo Hills	Resubelpara	Chisim Chirogre	0	134	134	13	0	13
North Garo Hills	Resubelpara	Wakso Todam	0	184	184	14	0	14
North Garo Hills	Resubelpara	Chisim Aduma	0	197	197	14	0	14
North Garo Hills	Kharkutta	Watregittim	0	200	200	14	0	14
North Garo Hills	Kharkutta	Kejugittim	0	215	215	14	0	14
North Garo Hills	Kharkutta	Waramja	0	236	236	14	0	14
North Garo Hills	Resubelpara	Mauripara	0	254	254	14	0	14
North Garo Hills	Resubelpara	Nokawal Ading	0	266	266	14	0	14
North Garo Hills	Kharkutta	Kara Balapara	0	309	309	14	0	14
North Garo Hills	Kharkutta	Lower Sambrak	0	319	319	14	0	14
North Garo Hills	Resubelpara	Dalmanggre	0	338	338	14	0	14
North Garo Hills	Kharkutta	Sarangma B	0	467	467	14	0	14
Ri Bhoi	Jirang	Pilangku B	30	88	118	13	3	10
Ri Bhoi	Umling	Kbet Nongbri	12	117	129	13	1	12
Ri Bhoi	Umsning	Umket	0	146	146	13	0	13
Ri Bhoi	Umling	Upper Norbong	0	152	152	13	0	13
Ri Bhoi	Jirang	Garo Bhanga Amreng	42	126	168	13	3	10
Ri Bhoi	Umling	Umdem	0	183	183	14	0	14
Ri Bhoi	Jirang	Jalithem	9	193	202	14	1	13
Ri Bhoi	Jirang	Mawtyngkong	48	156	204	14	3	11
Ri Bhoi	Jirang	Bernongsai Nongkhlaw	23	213	236	14	1	13
Ri Bhoi	Jirang	Nongbirthem	22	245	267	14	1	13
Ri Bhoi	Umsning	Umsiaw	0	338	338	14	0	14
Ri Bhoi	Jirang	Umshru	36	304	340	14	1	13
Ri Bhoi	Jirang	Nongbirlum	12	334	346	14	0	14
Ri Bhoi	Jirang	Barigaon	0	569	569	14	0	14
Ri Bhoi	Jirang	Ranibari	0	579	579	14	0	14
Ri Bhoi	Jirang	Nongwah Mawtamur	68	647	715	14	1	13
Ri Bhoi	Umling	Khanapara	0	1335	1335	14	0	14
South Garo Hills	Chokpot	Alagre Nokatagiri	0	102	102	13	0	13
South Garo Hills	Baghmara	Darang Daju	0	104	104	13	0	13
South Garo Hills	Gasuapara	Jatrakona-I	0	118	118	13	0	13
South Garo Hills	Baghmara	Alokpang Bobragittim	0	125	125	13	0	13
South Garo Hills	Gasuapara	Kujolgiri	0	128	128	13	0	13
South Garo Hills	Rongara	Rewak Kambepal	0	131	131	13	0	13
South Garo Hills	Baghmara	Baghmara (MB) - Ward No.10	0	150	150	13	0	13
South Garo Hills	Baghmara	Baghmara (MB) - Ward No.3	0	152	152	13	0	13
South Garo Hills	Gasuapara	Enggokgre	0	160	160	13	0	13

South Garo Hills	Gasuapara	Lower Gasuapara	0	167	167	13	0	13
South Garo Hills	Chokpot	Anigre	0	170	170	13	0	13
South Garo Hills	Baghmara	Jadigittim	0	177	177	14	0	14
South Garo Hills	Baghmara	Rongmatma	0	199	199	14	0	14
South Garo Hills	Rongara	Chenggni Songmong	0	230	230	14	0	14
South Garo Hills	Gasuapara	Fakirkona	0	241	241	14	0	14
South Garo Hills	Chokpot	Karijhoragre	0	244	244	14	0	14
South Garo Hills	Chokpot	Dap Asakgre	0	256	256	14	0	14
South Garo Hills	Gasuapara	Baigonkona	0	256	256	14	0	14
South Garo Hills	Gasuapara	Kolapara	0	270	270	14	0	14
South Garo Hills	Baghmara	Tainang	0	303	303	14	0	14
South Garo Hills	Chokpot	Ronganggre	0	332	332	14	0	14
South Garo Hills	Chokpot	Ala Rongpakgiri	0	350	350	14	0	14
South West Garo Hills	Betasing	Kharugaon	0	129	129	13	0	13
South West Garo Hills	Betasing	Chondon Noket	0	172	172	14	0	14
South West Garo Hills	Betasing	New Upper Damalgre	0	206	206	14	0	14
South West Garo Hills	Betasing	Taktaki	0	212	212	14	0	14
South West Garo Hills	Betasing	Ballonggre	0	216	216	14	0	14
South West Garo Hills	Betasing	Murikhathi	64	208	272	14	3	11
South West Garo Hills	Betasing	Jelbongpara	0	291	291	14	0	14
South West Garo Hills	Zikzak	Digligre	0	364	364	14	0	14
South West Garo Hills	Zikzak	Kuligaon Hajong	19	372	391	14	1	13
South West Garo Hills	Zikzak	Lower Kalaichar	36	526	562	14	1	13
South West Garo Hills	Betasing	Monabari	0	647	647	14	0	14
South West Garo Hills	Betasing	Lower Damalgre	0	765	765	14	0	14
South West Khasi Hills	Ranikor	Nongbahjynrin	0	126	126	13	0	13
South West Khasi Hills	Ranikor	East Rangasora	0	138	138	13	0	13
South West Khasi Hills	Mawkyrwat	Wahsiej	0	196	196	14	0	14
South West Khasi Hills	Ranikor	Lakma	0	207	207	14	0	14
South West Khasi Hills	Mawkyrwat	Nongtiniam	0	207	207	14	0	14
South West Khasi Hills	Mawkyrwat	Kharew	0	266	266	14	0	14
South West Khasi Hills	Ranikor	Chibak	52	258	310	14	2	12
South West Khasi Hills	Mawkyrwat	Awro	0	316	316	14	0	14
South West Khasi Hills	Ranikor	Koraikora	0	371	371	14	0	14
South West Khasi Hills	Mawkyrwat	Mawten	0	698	698	14	0	14
West Garo Hills	Selsella	Silkata	24	94	118	13	3	10
West Garo Hills	Dalu	Chimanpara	0	136	136	13	0	13
West Garo Hills	Gambegre	Nengjapara	0	137	137	13	0	13
West Garo Hills	Selsella	Phulbari (Islampur)	0	162	162	13	0	13
West Garo Hills	Dalu	Gobindapara	0	164	164	13	0	13
West Garo Hills	Rongram	Danang Songma	0	167	167	13	0	13
West Garo Hills	Rongram	Ganol Songma	0	186	186	14	0	14
West Garo Hills	Dalu	Kherapara Nokat	0	195	195	14	0	14
West Garo Hills	Dadenggiri	Rongchugre	0	212	212	14	0	14
West Garo Hills	Dadenggiri	Dobadamgre	0	239	239	14	0	14
West Garo Hills	Rongram	Bibragre	0	240	240	14	0	14
West Garo Hills	Dadenggiri	Kantananggre	0	242	242	14	0	14
West Garo Hills	Selsella	Jigabari	0	246	246	14	0	14
West Garo Hills	Dadenggiri	Rongnabakgre	0	247	247	14	0	14
West Garo Hills	Dalu	Dolddengagre	0	260	260	14	0	14
West Garo Hills	Selsella	Bangsidua	0	294	294	14	0	14

West Garo Hills	Gambegre	Jenggitchakgre	0	302	302	14	0	14
West Garo Hills	Tikrikilla	Bolchukatonggre	0	336	336	14	0	14
West Garo Hills	Selsella	Kamilapara	0	420	420	14	0	14
West Garo Hills	Selsella	Takitgre	0	420	420	14	0	14
West Garo Hills	Dadenggiri	Mangdugre	0	439	439	14	0	14
West Garo Hills	Tikrikilla	Rangtapgre	0	469	469	14	0	14
West Garo Hills	Dalu	Noksi	0	514	514	14	0	14
West Garo Hills	Selsella	Pushkanipara	14	601	615	14	0	14
West Garo Hills	Gambegre	Saka Boldamgiri	0	1170	1170	14	0	14
West Garo Hills	Gambegre	Dabelagre	0	1376	1376	14	0	14
West Garo Hills	Gambegre	Somonpara (Meguagre)	0	1691	1691	14	0	14
West Garo Hills	Gambegre	Sandagre	0	1937	1937	14	0	14
West Jaintia Hills	Thadlaskein	Nongmulieh	0	115	115	13	0	13
West Jaintia Hills	Thadlaskein	Khonsaro	22	200	222	14	1	13
West Jaintia Hills	Laskein	Laskein	8	226	234	14	0	14
West Jaintia Hills	Thadlaskein	Mynsgat	17	236	253	14	1	13
West Jaintia Hills	Laskein	Latymphu	24	298	322	14	1	13
West Jaintia Hills	Laskein	Mowkaiaaw	8	318	326	14	0	14
West Jaintia Hills	Thadlaskein	longsnieh Takhniang	0	443	443	14	0	14
West Jaintia Hills	Thadlaskein	Umbluhumsning	0	498	498	14	0	14
West Jaintia Hills	Thadlaskein	Maskut	0	510	510	14	0	14
West Jaintia Hills	Amlarem	Thangbuli	0	770	770	14	0	14
West Khasi Hills	Mawthadraishan	Mawiawet	0	116	116	13	0	13
West Khasi Hills	Mawshynrut	Kamphaduli	0	118	118	13	0	13
West Khasi Hills	Mawthadraishan	Mynnimawbri	0	136	136	13	0	13
West Khasi Hills	Mawshynrut	Mawkylon	0	142	142	13	0	13
West Khasi Hills	Mairang	Wahra	0	145	145	13	0	13
West Khasi Hills	Mairang	Mawlumkohkhrang	0	149	149	13	0	13
West Khasi Hills	Mawthadraishan	Mawliwai Kynbah	0	164	164	13	0	13
West Khasi Hills	Mawshynrut	Nongjaiaaw	0	165	165	13	0	13
West Khasi Hills	Mairang	Wahrit	0	170	170	13	0	13
West Khasi Hills	Nongstoin	Sohparu	0	178	178	14	0	14
West Khasi Hills	Mairang	Umniantriang	4	192	196	14	0	14
West Khasi Hills	Nongstoin	Nongstoin (TC) - Ward No.10	27	185	212	14	2	12
West Khasi Hills	Mawshynrut	Thiepjaphlang	12	218	230	14	1	13
West Khasi Hills	Mawthadraishan	Nginiiong	34	241	275	14	2	12
West Khasi Hills	Mawshynrut	Tlon	83	244	327	14	4	10
West Khasi Hills	Mairang	Sohtyngkhour	0	370	370	14	0	14
West Khasi Hills	Mairang	Madan Bynther	0	406	406	14	0	14
West Khasi Hills	Mairang	Manai Incl Mawpun	0	470	470	14	0	14
West Khasi Hills	Mairang	Ksehkohmoit	0	593	593	14	0	14
West Khasi Hills	Mairang	Dombakhseh	0	669	669	14	0	14
		<b>Total</b>	<b>750</b>	<b>48959</b>	<b>49709</b>	<b>2510</b>	<b>37</b>	<b>2157</b>

a: District Name      g : Number of units to sample  
b: Block Name        h: Buffalo Proportion  
c: Village Name      i: Cattle Proportion  
d: Buffalo Population  
e: Cattle Population  
f: Buffalo + Cattle Population



**FMD/SEROSUR/NIVEDI/Mizoram\_23/2024****Stratified Random Sampling:**

Species Selected for Stratification = Cattle + Buffalo

Number of Villages Having 1 + (Cattle + Buffalo) = 342

Prevalence Level (Estimated from 2021,2022,2023 Surveillance) = 0.19

Cluster Level (Adjusted for herd immunity level) = 0.0193

Sensitivity of the test used = 0.9

Total No of Villages (Clusters) Selected = 157

Total No of Animals to be Sampled = 1833 (Restricted due to inadequate population)

DISTRICT_NAME (a)	BLOCK_NAME (b)	VILLAGE_NAME (c)	Buffalo Population ( d )	Cattle Population ( e )	Buffalo + Cattle Population ( f )	Number of units to sample ( g )	Buffalo Proportion ( h )	Cattle Proportion ( i )
AIZAWL	Thingsulthliah (Part)	Darlawn	0	7	7	7	0	7
AIZAWL	Darlawn	Sunhluchhip	0	11	11	9	0	9
AIZAWL	Phullen	Thanglailung	0	12	12	9	0	9
AIZAWL	Thingsulthliah (Part)	Buhban	0	15	15	10	0	10
AIZAWL	Darlawn	Khawruhlian	0	19	19	10	0	10
AIZAWL	Tlangnuam (Part)	N.Lungleng	0	21	21	11	0	11
AIZAWL	Aizawl	Aizawl (NT) - Ward No.76	0	22	22	11	0	11
AIZAWL	Darlawn	Pehlawn	0	27	27	11	0	11
AIZAWL	Darlawn	E.Phaileng	0	27	27	11	0	11
AIZAWL	Aizawl	Tuivamit	0	28	28	11	0	11
AIZAWL	Thingsulthliah (Part)	Thingsul Tlangnuam	0	31	31	12	0	12
AIZAWL	Darlawn	Lailak	0	33	33	12	0	12
AIZAWL	Darlawn	N.Serzawl	0	34	34	12	0	12
AIZAWL	Aizawl	Aizawl (NT) - Ward No.65	0	35	35	12	0	12
AIZAWL	Tlangnuam (Part)	Tuirial Jail	0	35	35	12	0	12
AIZAWL	Aizawl	Aizawl (NT) - Ward No.45	0	39	39	12	0	12
AIZAWL	Aizawl	Aizawl (NT) - Ward No.11	0	52	52	13	0	13
AIZAWL	Thingsulthliah (Part)	Thingsulthliah	0	59	59	13	0	13
AIZAWL	Aizawl	Aizawl (NT) - Ward No.69	0	62	62	13	0	13
AIZAWL	Darlawn	Darlawn (NT) - Ward No.54	0	64	64	13	0	13
AIZAWL	Aizawl	Aizawl (NT) - Ward No.30	0	71	71	13	0	13
AIZAWL	Aibawk	Muallungthu	0	71	71	13	0	13
AIZAWL	Aibawk	Sateek	0	79	79	13	0	13
AIZAWL	Aizawl	Aizawl (NT) - Ward No.13	0	82	82	13	0	13
AIZAWL	Aibawk	Sailam	0	86	86	13	0	13
AIZAWL	Darlawn	Darlawn (NT) - Ward No.1	0	99	99	13	0	13
AIZAWL	Aizawl	Aizawl (NT) - Ward No.47	0	108	108	13	0	13
AIZAWL	Aizawl	Aizawl (NT) - Ward No.35	0	116	116	13	0	13
AIZAWL	Saitual	Saitual (NT) - Ward No.2	0	127	127	13	0	13
AIZAWL	Aibawk	Thingdawl (Melriat)	0	148	148	13	0	13
AIZAWL	Thingsulthliah (Part)	Sihfa	0	154	154	13	0	13
AIZAWL	Aizawl	Aizawl (NT) - Ward No.50	0	202	202	14	0	14
AIZAWL	Aizawl	Aizawl (NT) - Ward No.57	0	214	214	14	0	14
AIZAWL	Aizawl	Aizawl (NT) - Ward No.6	0	252	252	14	0	14
AIZAWL	Aizawl	Aizawl (NT) - Ward No.1	0	345	345	14	0	14
AIZAWL	Aizawl	Tlangnuam Vengthar	0	368	368	14	0	14
AIZAWL	Aizawl	Aizawl (NT) - Ward No.4	0	794	794	14	0	14
AIZAWL	Aizawl	Aizawl (NT) - Ward No.46	0	795	795	14	0	14
AIZAWL	Tlangnuam (Part)	Siphir	0	988	988	14	0	14

CHAMPHAI	Champhai	Champhai (NT) - Ward No.7	0	10	10	8	0	8
CHAMPHAI	Khawbung	Hruaikawn (old)	0	22	22	11	0	11
CHAMPHAI	Khawbung	Farkawn	0	27	27	11	0	11
CHAMPHAI	Khawzawl	Tualpui	0	34	34	12	0	12
CHAMPHAI	Champhai	Champhai (NT) - Ward No.12	0	36	36	12	0	12
CHAMPHAI	Champhai	Melbuk (Khawnuam)	8	37	45	12	2	10
CHAMPHAI	Champhai	Zokhawthar	0	46	46	12	0	12
CHAMPHAI	Khawbung	Bulfekzawl	0	47	47	12	0	12
CHAMPHAI	Champhai	Kelkang	0	62	62	13	0	13
CHAMPHAI	East Lungdar (Part)	Tiangpui	0	66	66	13	0	13
CHAMPHAI	Champhai	Zion Veng	0	73	73	13	0	13
CHAMPHAI	Khawbung	Vanzau	0	79	79	13	0	13
CHAMPHAI	Ngopa	Saichal	7	84	91	13	1	12
CHAMPHAI	Champhai	Champhai (NT) - Ward No.10	16	110	126	13	2	11
CHAMPHAI	Khawbung	Khankawn	0	129	129	13	0	13
CHAMPHAI	Ngopa	Teikhang	30	194	224	14	2	12
CHAMPHAI	Champhai	Champhai (NT) - Ward No.13	22	243	265	14	1	13
CHAMPHAI	Champhai	Khuangphah	14	283	297	14	1	13
CHAMPHAI	Khawzawl	Khawzawl Kawnzar	0	357	357	14	0	14
CHAMPHAI	Champhai	Champhai (NT) - Ward No.11	0	459	459	14	0	14
KOLASIB	Kolasib	Kolasib (NT) - Ward No.8	0	12	12	9	0	9
KOLASIB	Vairengte	Vairengte 2	0	27	27	11	0	11
KOLASIB	Vairengte	Vairengte.3 IOC Veng	0	34	34	12	0	12
KOLASIB	Bairabi	Bairabi (NT) - Ward No.2	0	56	56	13	0	13
KOLASIB	Kolasib	Khuangpuilam	29	39	68	13	6	7
KOLASIB	Kolasib	Gosen Veng	0	84	84	13	0	13
KOLASIB	Bilkhawthlir	Buhchangphai	0	185	185	14	0	14
KOLASIB	Bilkhawthlir	Siahapui K	36	211	247	14	2	12
KOLASIB	Bairabi	Bairabi (NT) - Ward No.1	120	393	513	14	3	11
KOLASIB	Bilkhawthlir	Saiphai	209	1065	1274	14	2	12
LAWNGTLAI	Lawngtlai	Hmawngbu	0	10	10	8	0	8
LAWNGTLAI	Lawngtlai	Chawhnu	0	14	14	10	0	10
LAWNGTLAI	Lawngtlai	Tuithumhnar	0	17	17	10	0	10
LAWNGTLAI	S Bungtlang	Dumzau I	0	18	18	10	0	10
LAWNGTLAI	Lawngtlai	Hmunlai	0	19	19	10	0	10
LAWNGTLAI	Sangau	Lungpher	0	20	20	11	0	11
LAWNGTLAI	Chawngte	Simeisuri	0	21	21	11	0	11
LAWNGTLAI	Chawngte	Lakkisury	0	23	23	11	0	11
LAWNGTLAI	Chawngte	Bajeisora	0	25	25	11	0	11
LAWNGTLAI	Sangau	Lungzarhtum	0	28	28	11	0	11
LAWNGTLAI	Lawngtlai	Chawngtelui	0	30	30	12	0	12
LAWNGTLAI	Lawngtlai	Chanmari	0	30	30	12	0	12
LAWNGTLAI	Chawngte	Kamalanagar IV	0	31	31	12	0	12
LAWNGTLAI	Chawngte	Nalbanya	3	29	32	12	1	11
LAWNGTLAI	Chawngte	Lokhisuri	0	34	34	12	0	12
LAWNGTLAI	Lawngtlai	Mampui	0	35	35	12	0	12
LAWNGTLAI	Chawngte	Longpuighat	0	37	37	12	0	12
LAWNGTLAI	Chawngte	Betbonya	0	38	38	12	0	12
LAWNGTLAI	Lawngtlai	Zochawchhuah	0	42	42	12	0	12
LAWNGTLAI	S Bungtlang	Chamdurtlang I	0	46	46	12	0	12
LAWNGTLAI	Chawngte	Kamlanagar III (Chawngte C III)	0	48	48	12	0	12

LAWNGTLAI	Chawngte	Jamersury(Serlui)	0	50	50	12	0	12
LAWNGTLAI	S Bungtlang	Vathuampui	0	50	50	12	0	12
LAWNGTLAI	Chawngte	Geraguloksora	0	50	50	12	0	12
LAWNGTLAI	Chawngte	Old Bajeisora	0	52	52	13	0	13
LAWNGTLAI	Chawngte	Kamlanagar II (Chawngte C II)	0	62	62	13	0	13
LAWNGTLAI	S Bungtlang	Chikhurlui	0	65	65	13	0	13
LAWNGTLAI	S Bungtlang	Chamdur	0	65	65	13	0	13
LAWNGTLAI	Chawngte	Mainababsora II	0	65	65	13	0	13
LAWNGTLAI	Chawngte	Kamtuli	0	69	69	13	0	13
LAWNGTLAI	Chawngte	Boraituli	0	83	83	13	0	13
LAWNGTLAI	S Bungtlang	Ngunlingkhua	0	87	87	13	0	13
LAWNGTLAI	Chawngte	Simeinasora	0	99	99	13	0	13
LUNGLEI	Hnahtial	Hnahtial North 2	0	8	8	7	0	7
LUNGLEI	West Bughmun	Buarpui	0	11	11	9	0	9
LUNGLEI	Hnahtial	Pangzawl	0	12	12	9	0	9
LUNGLEI	Lunglei	Mamte	0	12	12	9	0	9
LUNGLEI	Lungsen	Sedailui	0	13	13	9	0	9
LUNGLEI	Lungsen	Belthei	0	13	13	9	0	9
LUNGLEI	Lungsen	Sugarbasora	0	15	15	10	0	10
LUNGLEI	Lunglei	Lunglei (NT) - Ward No.8	0	16	16	10	0	10
LUNGLEI	Lungsen	Rangte	0	16	16	10	0	10
LUNGLEI	Hnahtial	Cherhlun	0	18	18	10	0	10
LUNGLEI	Lunglei	Bualpui	0	20	20	11	0	11
LUNGLEI	Lunglei	Lunglei (NT) - Ward No.21	0	24	24	11	0	11
LUNGLEI	Hnahtial	Aithur	0	24	24	11	0	11
LUNGLEI	Hnahtial	Tarpho	25	0	25	11	11	0
LUNGLEI	West Bughmun	Marpara S. II / Mar S II	0	27	27	11	0	11
LUNGLEI	Hnahtial	S.Chawngtui	0	31	31	12	0	12
LUNGLEI	Lunglei	Lunglei (NT) - Ward No.15	0	33	33	12	0	12
LUNGLEI	Lungsen	Balukiasuri	0	33	33	12	0	12
LUNGLEI	West Bughmun	Laisawral	0	33	33	12	0	12
LUNGLEI	Lunglei	Buknuam	0	33	33	12	0	12
LUNGLEI	Lungsen	Nunsuri II	0	33	33	12	0	12
LUNGLEI	Lungsen	Phairuangchhuah	0	34	34	12	0	12
MAMIT	West Phaileng	Khawhnai	0	6	6	6	0	6
MAMIT	Zawlnuam	N.Sabual	0	11	11	9	0	9
MAMIT	Zawlnuam	Zawlnuam (NT) - Ward No.1	0	13	13	9	0	9
MAMIT	Zawlnuam	Vawngawnzo	0	16	16	10	0	10
MAMIT	Zawlnuam	Bajirungpaveng	0	17	17	10	0	10
MAMIT	Zawlnuam	Kolalian	0	22	22	11	0	11
MAMIT	Zawlnuam	Rengdil	0	24	24	11	0	11
MAMIT	Zawlnuam	Chuhvel	0	26	26	11	0	11
MAMIT	Reiek	Reiek	0	32	32	12	0	12
MAMIT	Mamit	New mamit	0	34	34	12	0	12
MAMIT	West Phaileng	Tuirum	0	40	40	12	0	12
MAMIT	West Phaileng	Hnahva	0	44	44	12	0	12
MAMIT	West Phaileng	Phuldungsei	0	47	47	12	0	12
MAMIT	West Phaileng	Parvatui	0	52	52	13	0	13
MAMIT	West Phaileng	W.Phaileng	0	67	67	13	0	13
MAMIT	Zawlnuam	Zawlnuam (NT) - Ward No.2	0	72	72	13	0	13
MAMIT	Lengpui	Lengpui II	0	77	77	13	0	13

MAMIT	Lengpui	Lengpui (NT) - Ward No.1	0	84	84	13	0	13
SERCHHIP	East Lungdar (Part)	Sailulak	0	3	3	3	0	3
SERCHHIP	Serchhip	Serchhip (NT) WARD NO.-0003	0	11	11	9	0	9
SERCHHIP	Serchhip	Serchhip (NT) WARD NO.-0001	0	18	18	10	0	10
SERCHHIP	Serchhip	Serchhip (NT) WARD NO.-0005	0	43	43	12	0	12
SERCHHIP	Biate	Biate (NT) - Ward No.1	6	40	46	12	2	10
SERCHHIP	Serchhip	Serchhip (NT) WARD NO.-0002	0	63	63	13	0	13
SERCHHIP	East Lungdar (Part)	Lungchhuan	10	151	161	13	1	12
SERCHHIP	Serchhip	Lungpho	0	171	171	13	0	13
SERCHHIP	N.Vanlaiphai	N.Vanlaiphai (NT) - Ward No.1	86	148	234	14	5	9
SERCHHIP	Thenzawl	Thenzawl Vengthar	12	401	413	14	0	14
SIAHA	Siaha	Chhaolo - I	0	5	5	5	0	5
SIAHA	Tipa	Supha	8	0	8	7	7	0
SIAHA	Siaha	Saiha (NT) WARD NO.-0016	0	13	13	9	0	9
SIAHA	Tipa	Miepu-II	7	7	14	10	5	5
SIAHA	Siaha	Saiha (NT) WARD NO.-0017	0	20	20	11	0	11
		<b>Total</b>	<b>648</b>	<b>13865</b>	<b>14513</b>	<b>1833</b>	<b>54</b>	<b>1779</b>

a: District Name      g : Number of units to sample  
 b: Block Name        h: Buffalo Proportion  
 c: Village Name      i: Cattle Proportion  
 d: Buffalo Population  
 e: Cattle Population  
 f: Buffalo + Cattle Population

**FMD/SEROSUR/NIVEDI/Nagaland\_24/2024****Stratified Random Sampling:**

Species Selected for Stratification = Cattle + Buffalo

Number of Villages Having 1 + (Cattle + Buffalo) = 823

Prevalence Level (Estimated from 2021,2022,2023 Surveillance) = 0.15

Cluster Level (Adjusted for herd immunity level) = 0.0153

Sensitivity of the test used = 0.9

Total No of Villages (Clusters) Selected = 224

Total No of Animals to be Sampled = 3030 (Restricted due to inadequate population)

DISTRICT_NAME (a)	BLOCK_NAME (b)	VILLAGE_NAME (c)	Buffalo Population (d)	Cattle Population (e)	Buffalo + Cattle Population (f)	Number of units to sample (g)	Buffalo Proportion (h)	Cattle Proportion (i)
Dimapur	Dimapur Sadar	Kashiram	0	12	12	10	0	10
Dimapur	Dhansiripar	Shekavi	3	12	15	11	2	9
Dimapur	Aquqhnaqua	Pihekhu	0	17	17	12	0	12
Dimapur	Chumukedima	Chekiye	0	23	23	13	0	13
Dimapur	Aquqhnaqua	Xukhuvi	0	28	28	14	0	14
Dimapur	Dhansiripar	Nihoi (Ur)	0	32	32	14	0	14
Dimapur	Dimapur Sadar	Signal Angami	0	37	37	14	0	14
Dimapur	Chumukedima	Seithekema 'a	0	38	38	15	0	15
Dimapur	Kuhoboto	Vihokhu	0	39	39	15	0	15
Dimapur	Chumukedima	Domokia	0	41	41	15	0	15
Dimapur	Dhansiripar	Vihoto (Ur)	12	42	54	15	3	12
Dimapur	Niuland	Yeveto	0	58	58	15	0	15
Dimapur	Medziphema	Molvom	11	47	58	15	3	12
Dimapur	Medziphema	Medziphema	25	42	67	16	6	10
Dimapur	Dimapur Sadar	Thahekhu	0	75	75	16	0	16
Dimapur	Kuhoboto	Nihoto	9	70	79	16	2	14
Dimapur	Chumukedima	Tenyiphe li	5	79	84	16	1	15
Dimapur	Medziphema	Pherima Vill.	51	40	91	16	9	7
Dimapur	Chumukedima	Sovima	0	98	98	16	0	16
Dimapur	Chumukedima	Tenyiphe lii	0	99	99	16	0	16
Dimapur	Niuland	S. Vihoto	0	99	99	16	0	16
Dimapur	Medziphema	Piphema (Old)	67	37	104	16	10	6
Dimapur	Dimapur Municipal Council	Dimapur (TC) - Ward No.14	0	113	113	16	0	16
Dimapur	Niuland	Hovishe	0	119	119	17	0	17
Dimapur	Nihokhu	Hozhukhe	0	120	120	17	0	17
Dimapur	Niuland	Henito	0	124	124	17	0	17
Dimapur	Dhansiripar	Razhaphhe	28	97	125	17	4	13
Dimapur	Aquqhnaqua	Jekishe	31	103	134	17	4	13
Dimapur	Medziphema	New Seithekima	46	104	150	17	5	12
Dimapur	Medziphema	Jharnapani	81	90	171	17	8	9
Dimapur	Dhansiripar	Manglamukh	32	143	175	17	3	14
Dimapur	Chumukedima	Zani	0	184	184	17	0	17
Dimapur	Dhansiripar	Pimla	44	167	211	17	4	13
Dimapur	Medziphema	Seirhima	114	154	268	17	7	10
Dimapur	Dhansiripar	Doyapur Vill.	58	260	318	17	3	14
Dimapur	Niuland	Hetoi	65	314	379	17	3	14
Dimapur	Nihokhu	Nihokhu	30	611	641	17	1	16
Kohima	Botsa	Seiyha Phesa	0	6	6	6	0	6
Kohima	Kohima	A.G COLONY WARD	0	9	9	9	0	9
Kohima	Tseminyu	Tsonsa	0	17	17	12	0	12
Kohima	Chiephobozou	Tsiesema Bawe	0	24	24	13	0	13
Kohima	Tseminyu	Henbenji	0	27	27	14	0	14

Kohima	Sechu-Zubza	Sechu (Zubza)	0	32	32	14	0	14
Kohima	Tseminyu	Chunlikha	0	32	32	14	0	14
Kohima	Sechu-Zubza	Mezo Basa	0	34	34	14	0	14
Kohima	Tseminyu	Phenwhenyu	0	42	42	15	0	15
Kohima	Chiephobozou	Nachama	0	42	42	15	0	15
Kohima	Tseminyu	Khenyu	0	43	43	15	0	15
Kohima	Kohima	AGRI/FOREST/ELECTRICAL COLONY WARD	0	59	59	16	0	16
Kohima	Tsogin	Tsogin Hq	0	68	68	16	0	16
Kohima	Chiephobozou	Zhadima	0	72	72	16	0	16
Kohima	Sechu-Zubza	Thekrejuma	44	41	85	16	8	8
Kohima	Sechu-Zubza	Phe Zhu (Jotsoma) (Ur)	0	163	163	17	0	17
Kohima	Jakhama	Viswema	16	158	174	17	2	15
Kohima	Kohima Sadar	Kohima Village (Ct)	0	638	638	17	0	17
Longleng	Longleng	Hamlikhong (Ur)	0	25	25	13	0	13
Longleng	Tamlu	Ngethungching	0	49	49	15	0	15
Longleng	Namsang	Konsong S/ Comp (Ur)	0	83	83	16	0	16
Longleng	Yongnyah	Shamshangching (Ur)	0	136	136	17	0	17
Longleng	Yongnyah	Yongnyah Hq (Ur)	0	275	275	17	0	17
Longleng	Longleng	Yachem	0	353	353	17	0	17
Longleng	Yongnyah	Tangha	0	717	717	17	0	17
Mokokchung	Merangmen	Medemyim	0	2	2	2	0	2
Mokokchung	Changtongya	Kilengmen	0	3	3	3	0	3
Mokokchung	Merangmen	Aosungkum	1	3	4	4	1	3
Mokokchung	Chuchuyimlang	Longkong	0	4	4	4	0	4
Mokokchung	Mokokchung	Mokokchung (TC) - Ward No.13 PENLI WARD	0	6	6	6	0	6
Mokokchung	Ongpangkong	Kimunger	1	6	7	7	1	6
Mokokchung	Kubolong	Longjang	0	9	9	9	0	9
Mokokchung	Mokokchung	Lijabalien Ward	0	10	10	9	0	9
Mokokchung	Tuli	Kangtsung	2	8	10	9	2	7
Mokokchung	Mangkolemba Town Council	Mangkolemba Town (TC) - Ward No.9	0	11	11	10	0	10
Mokokchung	Ongpangkong	Alichen (Ur)	0	13	13	11	0	11
Mokokchung	Changtongya	Changtongya (New)	0	16	16	11	0	11
Mokokchung	Merangmen	Longphayimsen	2	20	22	13	1	12
Mokokchung	Tuli	Tsudikong (13Th Mile Tuli Paper Mill) (Ct)	8	15	23	13	5	8
Mokokchung	Tuli	Anakiyimsen	0	24	24	13	0	13
Mokokchung	Longchem	Tsurmen	0	29	29	14	0	14
Mokokchung	Tuli	Mulongyimsen B	0	30	30	14	0	14
Mokokchung	Longchem	Aonokpuyimsen (Ur)	0	32	32	14	0	14
Mokokchung	Mokokchung	Mokokchung (TC) - Ward No.15 YIMYU WARD	0	47	47	15	0	15
Mokokchung	Longchem	Yajang 'c	0	438	438	17	0	17
Mon	Wakching	Hodahoti	0	9	9	9	0	9
Mon	Mon Town Council	Mon Town (TC) - Ward No.6 TECHAHAN	0	12	12	10	0	10
Mon	Angjyangyang	Sowa Changle	0	16	16	11	0	11
Mon	Mopong	Changkhoang (Ur)	0	23	23	13	0	13
Mon	Angjyangyang	Changai Hongnyu (Ur)	0	33	33	14	0	14
Mon	Chen	Chingkao Chingnyu	10	25	35	14	4	10
Mon	Mopong	Yakshu	7	30	37	14	3	11
Mon	Monyakshu	Bumei S/Comp.	19	27	46	15	6	9
Mon	Tizit	Zakho	0	48	48	15	0	15
Mon	Aboi	Ngangching	0	50	50	15	0	15
Mon	Wakching	Chingdang	0	53	53	15	0	15

Mon	Mon Sadar	Hongphoi	11	45	56	15	3	12
Mon	Tizit	Tela	0	59	59	16	0	16
Mon	Monyakshu	Monyakshu Village	15	50	65	16	4	12
Mon	Mopong	Kenjenshu	0	77	77	16	0	16
Mon	Mopong	Changnyu	48	34	82	16	9	7
Mon	Hunta	Neitong	0	83	83	16	0	16
Mon	Phomching	Nyasa	0	86	86	16	0	16
Mon	Tizit	Tekang (Ur)	0	91	91	16	0	16
Mon	Mon Sadar	Chui	88	9	97	16	15	1
Mon	Chen	Chenmoho	0	123	123	17	0	17
Mon	Shangnyu	Shangnyu	55	80	135	17	7	10
Mon	Tizit Town Council	Tizit Town (TC) - Ward No.1 ADC WARD	18	119	137	17	2	15
Mon	Tizit	Laokhun	6	204	210	17	0	17
Mon	Tizit	Lapalampong (Ur)	0	575	575	17	0	17
Peren	Pedi (Ngwalwa)	Kelagim (Ur)	0	5	5	5	0	5
Peren	Athibung	New Pellhang (Ur)	9	9	18	12	6	6
Peren	Pedi (Ngwalwa)	Poilwa Namci	0	49	49	15	0	15
Peren	Pedi (Ngwalwa)	Pedi	32	21	53	15	9	6
Peren	Pedi (Ngwalwa)	Ngwalwa Hq	4	55	59	16	1	15
Peren	Jalukie	Jalukikam	63	35	98	16	10	6
Peren	Athibung	Phajjol	137	0	137	17	17	0
Peren	Jalukie	Nkwarew	95	43	138	17	12	5
Peren	Jalukie	Jalukie Lower Khel (Ur)	52	92	144	17	6	11
Peren	Jalukie	Mhaikam	101	73	174	17	10	7
Peren	Peren	Mpai Old And New	96	94	190	17	9	8
Peren	Athibung	New Beisumpui	231	0	231	17	17	0
Peren	Jalukie	Jalukizangdi	143	159	302	17	8	9
Peren	Athibung	Old Chalkot	96	209	305	17	5	12
Peren	Jalukie	Jalukie 's (J. Sangtam)	297	10	307	17	16	1
Peren	Pedi (Ngwalwa)	Punglwa	103	226	329	17	5	12
Peren	Jalukie	Samziuram	210	269	479	17	7	10
Phek	Phokhungri	Sutsu	2	0	2	2	2	0
Phek	Sekruzu	Phuhgi	0	6	6	6	0	6
Phek	Phek	Phek (TC) - Ward No.11 HEBRON-II	0	7	7	7	0	7
Phek	Meluri Town Council	Meluri Town (TC) - Ward No.3 SARIETHSU	0	8	8	8	0	8
Phek	Sekruzu	Dzulhami	0	8	8	8	0	8
Phek	Phek	Phek (TC) - Ward No.6 BETHANY-II	0	11	11	10	0	10
Phek	Chozuba Town Council	Chozuba Town (TC) - Ward No.4 CHOZU	0	12	12	10	0	10
Phek	Phek	Phek (TC) - Ward No.1 BIBLE HILL	0	15	15	11	0	11
Phek	Sekruzu	Sekrezu	0	17	17	12	0	12
Phek	Pfutsero	Kade (Ur)	0	19	19	12	0	12
Phek	Phek Sadar	Sohomi	0	24	24	13	0	13
Phek	Sekruzu	Thuvopisu	30	0	30	14	14	0
Phek	Chetheba	Chetheba Hq	2	29	31	14	1	13
Phek	Chizami	Thetsumi	0	32	32	14	0	14
Phek	Sekruzu	Ruzazho	32	0	32	14	14	0
Phek	Chetheba	Rihuba	0	54	54	15	0	15
Phek	Razieba	Razieba Hq	21	33	54	15	6	9
Phek	Meluri	Kukhegwo	0	72	72	16	0	16
Phek	Zuketsa	Leshemi	104	0	104	16	16	0
Phek	Meluri	Lepthori	78	98	176	17	8	9

Tuensang	Thonoknyu	Chiliso	0	2	2	2	0	2
Tuensang	Thonoknyu	Thonoknyu Hq	2	0	2	2	2	0
Tuensang	Noklak	Dan	0	4	4	4	0	4
Tuensang	Noklak Town Council	Noklak Town (TC) - Ward No.2 HIGH	0	5	5	5	0	5
Tuensang	Sotokur	Chingmelen	0	9	9	9	0	9
Tuensang	Noklak	New Chingmei	0	11	11	10	0	10
Tuensang	Nokhu	Aniashu	0	14	14	11	0	11
Tuensang	Sangsangnyu	Sangsangnyu Hq	8	6	14	11	6	5
Tuensang	Chare	Tsadang New	0	15	15	11	0	11
Tuensang	Ngoungchung	Bhumpakh	1	16	17	12	1	11
Tuensang	Thonoknyu	Sanglao	0	22	22	13	0	13
Tuensang	Sangsangnyu	Saochu	0	29	29	14	0	14
Tuensang	Noklak Town Council	Noklak Town (TC) - Ward No.3 HIGH	0	30	30	14	0	14
Tuensang	Mangko	Kephore "B" (Ur)	0	34	34	14	0	14
Tuensang	Tuensang Town Council	Tuensang (TC) - Ward No.11 OFFICERS	0	34	34	14	0	14
Tuensang	Noksen	Noksen Hq	0	37	37	14	0	14
Tuensang	Shamator	Shamator N.A.P Post	0	41	41	15	0	15
Tuensang	Chare	Kiding	0	41	41	15	0	15
Tuensang	Longkhim	Lirise	0	41	41	15	0	15
Tuensang	Chessore	Kelonger	0	48	48	15	0	15
Tuensang	Chessore	Kephore	0	48	48	15	0	15
Tuensang	Noklak	Nokyan "B"	0	93	93	16	0	16
Tuensang	Shamator Town Council	Shamator Town (TC) - Ward No.10 NAP WARD	0	107	107	16	0	16
Tuensang	Noksen	Longra	0	114	114	16	0	16
Tuensang	Noklak	Pangsha (New)	0	122	122	17	0	17
Tuensang	Thonoknyu	Peshu	0	262	262	17	0	17
Wokha	Englan	Riphyim (Old)	0	2	2	2	0	2
Wokha	Aitepyong	Aitepyong Station	0	3	3	3	0	3
Wokha	Bhandari	Koro New	0	6	6	6	0	6
Wokha	Englan	Thillong (Ur)	0	7	7	7	0	7
Wokha	Wokha Sadar	Elumyo	0	9	9	9	0	9
Wokha	Bhandari	Khumchoyan	0	10	10	9	0	9
Wokha	Sanis	Makhorung	0	12	12	10	0	10
Wokha	Changpang	Wozhu (Old)	0	16	16	11	0	11
Wokha	Bhandari Town Council	Bhandari Town (TC) - Ward No.3 CHANKA	0	17	17	12	0	12
Wokha	Lotsu	Morakjo	0	18	18	12	0	12
Wokha	Wozhuro	Meriyan	0	18	18	12	0	12
Wokha	Bhandari Town Council	Bhandari Town (TC) - Ward No.2 MERITCHU	0	20	20	12	0	12
Wokha	Aitepyong	Akuk (Old)	6	16	22	13	4	9
Wokha	Wozhuro	Tzungza	0	23	23	13	0	13
Wokha	Changpang	Changka	0	23	23	13	0	13
Wokha	Bhandari Town Council	Bhandari Town (TC) - Ward No.4	0	24	24	13	0	13
Wokha	Sanis	Sunglup	0	24	24	13	0	13
Wokha	Lotsu	Lotsu Vill.	9	16	25	13	5	8
Wokha	Aitepyong	Akuk (New)	0	27	27	14	0	14
Wokha	Wozhuro	Wozhuro Hq	0	27	27	14	0	14
Wokha	Ralan	Ralan Hq	2	31	33	14	1	13
Wokha	Ralan	Chandalashung (New)	0	41	41	15	0	15
Wokha	Ralan	Ralan (Old)	0	44	44	15	0	15
Wokha	Ralan	Ralan (New)	0	45	45	15	0	15
Wokha	Baghty	Baghty Hq	0	115	115	16	0	16



Zunheboto	Zunheboto Sadar	Zungti	0	5	5	5	0	5
Zunheboto	Aghunato	Ghokishe	0	6	6	6	0	6
Zunheboto	Satoi	Thakiye	0	7	7	7	0	7
Zunheboto	Asuto	Akhakhu	0	14	14	11	0	11
Zunheboto	Pughoboto	Kitami	0	18	18	12	0	12
Zunheboto	Aghunato	Luvishhe (Old)	0	20	20	12	0	12
Zunheboto	Zunheboto Sadar	Ghukiye	0	24	24	13	0	13
Zunheboto	Zunheboto Sadar	Kheshepu	0	30	30	14	0	14
Zunheboto	Suruhuto	Phuye (Old)	0	34	34	14	0	14
Zunheboto	Satakha	Ghukhuyi	0	34	34	14	0	14
Zunheboto	Aghunato	Luvishhe (New)	0	36	36	14	0	14
Zunheboto	Satoi	Satoi Vill	0	38	38	15	0	15
Zunheboto	Asuto	Khumishi a Y. Khel	0	41	41	15	0	15
Zunheboto	Zunheboto Sadar	Lochami	0	49	49	15	0	15
Zunheboto	Akuluto	Alaphumi	0	55	55	15	0	15
Zunheboto	Suruhuto	Naltoqa	0	59	59	16	0	16
Zunheboto	Atoizu	Khelhoshe Polytechnic Atoizu	0	65	65	16	0	16
Zunheboto	Satakha	T Nasami	0	66	66	16	0	16
Zunheboto	Asuto	Satami	0	66	66	16	0	16
Zunheboto	Satakha	Nunumi	0	69	69	16	0	16
Zunheboto	Tokiye	Ghuvishhe	0	72	72	16	0	16
Zunheboto	Aghunato	Lukikhe	0	79	79	16	0	16
Zunheboto	Satakha	Satakha	0	85	85	16	0	16
Zunheboto	Satoi	Khuvuxu	0	161	161	17	0	17
Zunheboto	Akuluto	Akuluto	0	170	170	17	0	17
Zunheboto	Aghunato	Phuleshetomi	0	173	173	17	0	17
Zunheboto	Atoizu	Vekuho (New)	0	173	173	17	0	17
Zunheboto	Aghunato	Khetoi	0	174	174	17	0	17
Zunheboto	Satakha	Satakha Hq. (Ct)	0	190	190	17	0	17
		<b>Total</b>	<b>3029</b>	<b>15186</b>	<b>18215</b>	<b>3030</b>	<b>369</b>	<b>2661</b>

a: District Name      g : Number of units to sample  
b: Block Name        h: Buffalo Proportion  
c: Village Name      i: Cattle Proportion  
d: Buffalo Population  
e: Cattle Population  
f: Buffalo + Cattle Population

**Stratified Random Sampling:**

Species Selected for Stratification = Cattle + Buffalo

Number of Villages Having 50 + (Cattle + Buffalo) = 24185

Prevalence level (Estimated from 2021,2022,2023 surveillance) = 0.26

Cluster Level (Adjusted for herd immunity level) = 0.008

Sensitivity of the test used = 0.9

Total No of Villages (Clusters) Selected = 415(+10 Villages Reserved)

Total No of Animals to be Sampled = 4150

DISTRICT_NAME (a)	BLOCK_NAME (b)	VILLAGE_NAME (c)	Buffalo Population (d)	Cattle Population (e)	Buffalo + Cattle Population (f)	Number of units to sample (g)	Buffalo Proportion (h)	Cattle Proportion (i)
Anugul	Bantala	Kantamegha	0	149	149	10	0	10
Anugul	Thakurgarh	Kalijikata	4	148	152	10	0	10
Anugul	Thakurgarh	Kurab	50	123	173	10	3	7
Anugul	Palalahada	Jharalo	0	197	197	10	0	10
Anugul	Bantala	Saharagoda	0	201	201	10	0	10
Anugul	Jarapada	Laxmidharpur	0	221	221	10	0	10
Anugul	Kaniha	Lodhahhari	0	286	286	10	0	10
Anugul	Handapa	Pitabalogorada	0	365	365	10	0	10
Anugul	Kishorenagar	Karamulakata	33	386	419	10	1	9
Anugul	Kishorenagar	Sahajabahal	0	427	427	10	0	10
<b>Anugul*</b>	<b>Athmalik</b>	<b>Nilakanthapada</b>	<b>94</b>	<b>646</b>	<b>740</b>	<b>10</b>	<b>1</b>	<b>9</b>
Anugul	Chhendipada	Baramancha	51	833	884	10	1	9
Anugul	Thakurgarh	Thakurgarh	24	1259	1283	10	0	10
Balangir	Balangir	Kasabahal	0	92	92	10	0	10
Balangir	Patnagarh	Podhmund	9	107	116	10	1	9
Balangir	Loisinga	Khuntulimunda	4	114	118	10	0	10
Balangir	Khaprakhol	Dudukipadar	0	155	155	10	0	10
Balangir	Tushura	Sargada	0	169	169	10	0	10
Balangir	Sindhekel	Malkasada	0	177	177	10	0	10
Balangir	Balangir	Fatabahal	0	212	212	10	0	10
Balangir	Turekela	`Nagphena	15	225	240	10	1	9
Balangir	Patnagarh	Kuhabaunsa	0	257	257	10	0	10
<b>Balangir*</b>	<b>Belpara</b>	<b>Tanla</b>	<b>32</b>	<b>248</b>	<b>280</b>	<b>10</b>	<b>1</b>	<b>9</b>
Balangir	Patnagarh	Dhatuk	44	242	286	10	2	8
Balangir	Kantabanji	Jamutjhula	0	309	309	10	0	10
Balangir	Patnagarh	Jambahal	2	333	335	10	0	10
Balangir	Saintala	Kusmal	11	435	446	10	0	10
Baleshwar	Similia	Salomadhapur	0	56	56	10	0	10
Baleshwar	Baleshwar	Baleshwar Industrial Estate (OG) E. Block No.	0	74	74	10	0	10
Baleshwar	Berhampur	Chandigarh	0	121	121	10	0	10
Baleshwar	Berhampur	Kadambagadi	0	135	135	10	0	10
Baleshwar	Baleshwar	Baleshwar Industrial Estate (OG) E. Block No.	0	142	142	10	0	10
<b>Baleshwar*</b>	<b>Jaleswar</b>	<b>Arilaga</b>	<b>0</b>	<b>151</b>	<b>151</b>	<b>10</b>	<b>0</b>	<b>10</b>
Baleshwar	Khaira	Mahinsamunda	0	184	184	10	0	10
Baleshwar	Jaleswar	Amdiha	0	186	186	10	0	10
Baleshwar	Rupsa	Agoragohira(Agargohira)	0	202	202	10	0	10
Baleshwar	Baleshwar Sadar	Bankatira	0	220	220	10	0	10
Baleshwar	Nilagiri	Pratapada	0	267	267	10	0	10
Baleshwar	Nilagiri	Tindesh	0	280	280	10	0	10

Baleshwar	Khantapada	Debendrapur	0	286	286	10	0	10
Baleshwar	Bhograi	Ekadpal	0	337	337	10	0	10
Baleshwar	Basta	Kuchuli	0	356	356	10	0	10
Baleshwar	Nilagiri	Nilagiri (NAC) - Ward No.7	0	358	358	10	0	10
Baleshwar	Khantapada	Barunsing	0	361	361	10	0	10
Baleshwar	Berhampur	Telipal-Ii	0	397	397	10	0	10
Baleshwar	Khantapada	Sahaspora	0	411	411	10	0	10
Baleshwar	Similia	Haliso	0	423	423	10	0	10
Baleshwar	Baliapal	Jagatipur No-2	0	1027	1027	10	0	10
Baleshwar	Baliapal	Aladiha	0	1396	1396	10	0	10
Bargarh	Bijepur	Baragbahal	0	93	93	10	0	10
Bargarh	Melchhamunda	Dakshinnuapali	0	112	112	10	0	10
Bargarh	Burdenp.S.	Bukajhula	0	173	173	10	0	10
Bargarh	Padmapur	Bagejuri	0	231	231	10	0	10
Bargarh	Bhatli	Hatisar	0	257	257	10	0	10
<b>Bargarh*</b>	<b>Padmapur</b>	<b>Satibhata</b>	<b>0</b>	<b>258</b>	<b>258</b>	<b>10</b>	<b>0</b>	<b>10</b>
Bargarh	Melchhamunda	Ghess	0	269	269	10	0	10
Bargarh	Melchhamunda	Sidhra	0	346	346	10	0	10
Bargarh	Bhatli	Tarakana	5	353	358	10	0	10
Bargarh	Burdenp.S.	Jamartala	0	466	466	10	0	10
Bhadrak	Agarpada	Jayasingpur	0	86	86	10	0	10
Bhadrak	Tihidi	Dianbansaria	0	164	164	10	0	10
Bhadrak	Bhadrak Rural	Paribindha Marpur	0	182	182	10	0	10
Bhadrak	Bansada	Jyosnamayee	0	277	277	10	0	10
Bhadrak	Naikanidihi	Gadala	0	280	280	10	0	10
Bhadrak	Dhusuri	Bodak	58	310	368	10	2	8
Bhadrak	Bansada	Koliaria	0	553	553	10	0	10
Bhadrak	Bhadrak Rural	Charampa	0	554	554	10	0	10
Bhadrak	Bhadrak Rural	Geltua	0	932	932	10	0	10
Bhadrak	Tihidi	Birabarapur	0	945	945	10	0	10
Boudh	Manamunda	Kandhariapada	22	36	58	10	4	6
Boudh	Baudh Sadar	Chhataniakata	0	78	78	10	0	10
Boudh	Manamunda	Raxa	6	103	109	10	1	9
Boudh	Harbhanga	Geredisahi	57	66	123	10	5	5
Boudh	Baudh Sadar	Chandigada	13	124	137	10	1	9
Boudh	Baudh Sadar	Kantuani	0	177	177	10	0	10
Boudh	Harbhanga	Kantisar	38	154	192	10	2	8
Boudh	Manamunda	Maheswarpinda	22	212	234	10	1	9
<b>Boudh*</b>	<b>Baudh Sadar</b>	<b>Ramgad</b>	<b>44</b>	<b>344</b>	<b>388</b>	<b>10</b>	<b>1</b>	<b>9</b>
Boudh	Kantamal	Sanakalarakotha	0	418	418	10	0	10
Cuttack	Salepur	Orabari	0	85	85	10	0	10
Cuttack	Badamba	Biswambharpur	0	125	125	10	0	10
Cuttack	Cuttack Sadar	Bhargol	0	130	130	10	0	10
Cuttack	Cuttack Sadar	Mulakodinda	0	135	135	10	0	10
Cuttack	Kanpur	Purukutia	2	218	220	10	0	10
Cuttack	Mahanga	Jerakanda	33	233	266	10	1	9
Cuttack	Niali	Waupali	0	271	271	10	0	10
Cuttack	Tangi	Brahmanapada	0	297	297	10	0	10
Cuttack	Kishannagar	Balisukuri	40	323	363	10	1	9
Cuttack	Salepur	Phogola	0	391	391	10	0	10
Cuttack	Cuttack Sadar	Brahmanjharilo	0	396	396	10	0	10

Cuttack	Niali	Banchhasailo	0	402	402	10	0	10
Cuttack	Niali	Mahatapari	191	267	458	10	4	6
Cuttack	Kandarpur	Brahmanbadi	0	502	502	10	0	10
Cuttack	Mahanga	Apilo	0	922	922	10	0	10
Deogarh	Reamal	Baisyapada	0	51	51	10	0	10
Deogarh	Debagarh	Nuakadalipal	0	125	125	10	0	10
Deogarh	Barkot	Ludhaposi	0	158	158	10	0	10
Deogarh	Barkot	Khulundikudar	28	149	177	10	2	8
<b>Deogarh*</b>	<b>Barkot</b>	<b>Bhaktabadkudar</b>	<b>5</b>	<b>305</b>	<b>310</b>	<b>10</b>	<b>0</b>	<b>10</b>
Deogarh	Barkot	Jharakandhal	3	532	535	10	0	10
Deogarh	Kundeigola	Jarachhat	0	727	727	10	0	10
Dhenkanal	Kamakshyanagar	Kamakshyanagar (NAC) - Ward No.11	0	72	72	10	0	10
Dhenkanal	Kamakshyanagar	Kamakshyanagar (NAC) - Ward No.7	0	157	157	10	0	10
Dhenkanal	Gandia	Nayakateni	0	169	169	10	0	10
Dhenkanal	Parajang	Kandheikhol	0	271	271	10	0	10
Dhenkanal	Motunga	Bachhuribanka	0	287	287	10	0	10
Dhenkanal	Kamakshyanagar	Jantaribola	8	365	373	10	0	10
Dhenkanal	Bhuban	Anala	0	469	469	10	0	10
Dhenkanal	Bhuban	Kankhai	0	488	488	10	0	10
Dhenkanal	Kamakshyanagar	Khatakhura	28	683	711	10	0	10
Dhenkanal	Parajang	Ambapalas	8	1395	1403	10	0	10
Gajapati	Parlakhemundi	Sribishnupur	0	70	70	10	0	10
Gajapati	Mohana	Kesipura	0	84	84	10	0	10
Gajapati	Adva	Padagan	0	86	86	10	0	10
Gajapati	Adva	Pilika(Rajabasa)	0	120	120	10	0	10
Gajapati	Mohana	Patilipanka	0	140	140	10	0	10
Gajapati	Kashinagara	Navada	0	149	149	10	0	10
Gajapati	R.Udaygiri	Andharsingi	0	151	151	10	0	10
Gajapati	Serango	Kimbusingi	0	168	168	10	0	10
Gajapati	Rayagada	Dumbal	2	169	171	10	0	10
Gajapati	Rayagada	Pekata	2	216	218	10	0	10
<b>Gajapati*</b>	<b>R.Udaygiri</b>	<b>Chelagada</b>	<b>37</b>	<b>205</b>	<b>242</b>	<b>10</b>	<b>2</b>	<b>8</b>
Gajapati	Adva	Galimera	0	251	251	10	0	10
Gajapati	Paralakhemundi	Paralakhemundi (M) - Ward No.2	73	238	311	10	2	8
Gajapati	R.Udaygiri	Mandidi	0	312	312	10	0	10
Gajapati	Mohana	Merapali	0	477	477	10	0	10
Ganjam	Digapahandi	Kedarapur	6	51	57	10	1	9
Ganjam	Kavisurjanagar	Kavisurjanagar (NAC) - Ward No.18	0	90	90	10	0	10
Ganjam	Patapur	Kaliburai	0	92	92	10	0	10
Ganjam	Polasara	Nadiamba	22	75	97	10	2	8
Ganjam	Badagada	Kusaguma	0	106	106	10	0	10
Ganjam	Khalikote	Chakasingh	0	139	139	10	0	10
Ganjam	Nuagaon	Brundabanchandrapur	97	49	146	10	7	3
Ganjam	Patapur	Jalamera	2	155	157	10	0	10
Ganjam	Badagada	Gadachikili	0	168	168	10	0	10
Ganjam	Nuagaon	Dhepapentha	0	183	183	10	0	10
Ganjam	Badagada	Nuagochha	4	197	201	10	0	10
Ganjam	Jarada	Tumbagada	31	186	217	10	1	9
Ganjam	Badagada	Lalitapur	0	221	221	10	0	10
Ganjam	Surada	Langalajholi	0	241	241	10	0	10
Ganjam	Bhanjanagar	Jiliba	0	249	249	10	0	10

Ganjam	Rambha	Kahakapur	22	244	266	10	1	9
Ganjam	Bhanjanagar	Adheigan	0	289	289	10	0	10
Ganjam	Digapahandi	Chaitanyapur	1	326	327	10	0	10
Ganjam	Nuagaon	Dauni	16	324	340	10	0	10
Ganjam	Rambha	Rambha (NAC) - Ward No.13	0	362	362	10	0	10
Ganjam	Badagada	Badagochha	0	383	383	10	0	10
Ganjam	Jarada	Jyantipur	16	393	409	10	0	10
Ganjam	Tarasingi	Bantha	88	583	671	10	1	9
Ganjam	Chhatrapur	Chikalakhandi	230	714	944	10	2	8
Ganjam	Tarasingi	Gallery	68	1086	1154	10	1	9
Ganjam	Purusottampur	Bhatakumarada	54	1143	1197	10	0	10
Jagatsinghapur	Balikuda	Baiganigan	0	89	89	10	0	10
Jagatsinghapur	Naugaon	Telaghadi	0	97	97	10	0	10
Jagatsinghapur	Tirtol	Khadal	0	101	101	10	0	10
Jagatsinghapur	Naugaon	Pokamula	84	79	163	10	5	5
Jagatsinghapur	Ersama	Khurantutha	0	190	190	10	0	10
Jagatsinghapur	Balikuda	Tandauni	0	196	196	10	0	10
Jagatsinghapur	Kujang	Badabalikani	0	339	339	10	0	10
Jagatsinghapur	Naugaon	Gandhan	85	299	384	10	2	8
Jagatsinghapur	Tirtol	Tirtol	105	497	602	10	2	8
<b>Jagatsinghapur*</b>	<b>Jagatsinghapur</b>	<b>Tanara</b>	<b>0</b>	<b>687</b>	<b>687</b>	<b>10</b>	<b>0</b>	<b>10</b>
Jajapur	Kuakhia	Kulakuransa	0	86	86	10	0	10
Jajapur	Korai	Bangarkote	0	145	145	10	0	10
Jajapur	Bari - Ramachandrapur	Benjara Pur	0	210	210	10	0	10
Jajapur	Dharmasala	Kaduamagura	0	246	246	10	0	10
Jajapur	Korai	Patarakana	0	298	298	10	0	10
Jajapur	Dharmasala	Muratpur	0	361	361	10	0	10
Jajapur	Vyasaganar	Byasanagar (M) - Ward No.1	0	375	375	10	0	10
Jajapur	Jajpur Sadar	Kakudikuda	0	411	411	10	0	10
Jajapur	Jajpur Sadar	Upparbaruhan	0	421	421	10	0	10
Jajapur	Dharmasala	Solai	0	448	448	10	0	10
Jajapur	Binjharpur	Haladi Diha	0	548	548	10	0	10
Jajapur	Panikoili	Tandara	0	568	568	10	0	10
Jharsuguda	Brajarajnar	Brajarajnar (M) - Ward No.1	0	130	130	10	0	10
Jharsuguda	Laikera	Pankelkhol	4	231	235	10	0	10
Jharsuguda	Laikera	Ganjudihi	0	322	322	10	0	10
Jharsuguda	Belpahar	Belpahar (M) - Ward No.13	0	345	345	10	0	10
Kalahandi	Thuamul Rampur	Nunresh	6	45	51	10	1	9
Kalahandi	Madanpur Rampur	Kadel	0	65	65	10	0	10
Kalahandi	Madanpur Rampur	Dangsurpipadi	28	61	89	10	3	7
Kalahandi	Junagarh	Junagarh (NAC) - Ward No.12	13	94	107	10	1	9
Kalahandi	Sadar	Latakabahali	0	120	120	10	0	10
Kalahandi	Madanpur Rampur	Barbandha	14	108	122	10	1	9
Kalahandi	Sadar	Badli	3	139	142	10	0	10
Kalahandi	Sadar	Pokharighat	2	143	145	10	0	10
Kalahandi	Jayapatna	Potes	0	152	152	10	0	10
Kalahandi	Sadar	Dumal	0	158	158	10	0	10
Kalahandi	Dharamgarh	Badfurla	14	163	177	10	1	9
Kalahandi	Jayapatna	Pandigaon	0	214	214	10	0	10
Kalahandi	Thuamul Rampur	Uparchobari	4	234	238	10	0	10
Kalahandi	Kegaon	Chahaka	10	249	259	10	0	10

Kalahandi*	Thumul Rampur	Kunjore	22	246	268	10	1	9
Kalahandi	Kokasara	Dhobenanchara	43	274	317	10	1	9
Kalahandi	Kokasara	Dangari Guda	10	332	342	10	0	10
Kalahandi	Bhawaniapatna	Bhawaniapatna (M) - Ward No.13	10	348	358	10	0	10
Kalahandi	Kesinga	Kurlupada	30	443	473	10	1	9
Kalahandi	Kokasara	Kashibahal	71	672	743	10	1	9
Kandhamal	Phiringia	Binjarpara	0	54	54	10	0	10
Kandhamal	Baliguda	Penamunda	7	56	63	10	1	9
Kandhamal	Khajuripada	Sasubahubandha	17	58	75	10	2	8
Kandhamal	G.Udayagiri	Biarpanga	0	86	86	10	0	10
Kandhamal	Gochhapada	Krandibali	17	78	95	10	2	8
Kandhamal	Baliguda	Singulagam	12	84	96	10	1	9
Kandhamal	Gochhapada	Dresaru	0	104	104	10	0	10
Kandhamal	Sarangagarh	Kengelingia	20	87	107	10	2	8
Kandhamal	Gochhapada	Dagarsuga	0	125	125	10	0	10
Kandhamal	Kotagarh	Kalisiguda	36	94	130	10	3	7
Kandhamal	Baliguda	Kilugan	49	92	141	10	3	7
Kandhamal	Baliguda	Arapanga	0	142	142	10	0	10
Kandhamal	Raikia	Kantibana	0	158	158	10	0	10
Kandhamal	Tikabali	Jiginagan	24	139	163	10	1	9
Kandhamal	G.Udayagiri	Lingagada	15	154	169	10	1	9
Kandhamal	Daringbadi	Pudunbadi	54	123	177	10	3	7
Kandhamal	G.Udayagiri	Bapalamendi	43	171	214	10	2	8
Kandhamal	Daringbadi	Kandahapa	44	197	241	10	2	8
Kandhamal	Baliguda	Gegurpadar	44	217	261	10	2	8
Kandhamal	Daringbadi	Satungia	16	260	276	10	1	9
Kandhamal	Phiringia	Phiringia	41	268	309	10	1	9
Kandhamal	BALIGUDA	Baliguda (NAC) - Ward No. 4	79	238	317	10	2	8
Kandhamal	Phulabani	Rasimendi	17	311	328	10	1	9
Kandhamal	Daringbadi	Dasiketa	36	414	450	10	1	9
Kandhamal	Daringbadi	Jidubadi	44	420	464	10	1	9
Kandhamal	Tumudibandha	Sodakia	129	429	558	10	2	8
Kendrapara	Patkura	Gajipithi	0	57	57	10	0	10
Kendrapara	Derabish	Deradihi	1	113	114	10	0	10
Kendrapara	Rajkanika	Mahadeiadia	0	180	180	10	0	10
Kendrapara	Patkura	Bangal Pur	0	193	193	10	0	10
Kendrapara	Rajnagar	Kandhamara	0	229	229	10	0	10
Kendrapara	Patkura	Bhaga Ban Pur	0	254	254	10	0	10
Kendrapara	Marsaghai	Dhaniapada	0	265	265	10	0	10
Kendrapara	Mahakalapada	Kumbharapara	0	339	339	10	0	10
Kendrapara	Rajkanika	Bhamanda	0	420	420	10	0	10
Kendrapara	Nikirai	Ghigidia	0	474	474	10	0	10
Kendrapara	Marsaghai	Benupal	22	511	533	10	0	10
Kendrapara	Rajkanika	Deulatar	41	638	679	10	1	9
Kendujhar	Kendujhar Sadar	Satikudar	2	116	118	10	0	10
Kendujhar	Nayakote	Talabirikala	0	122	122	10	0	10
Kendujhar	Kendujhar Sadar	Haladiaguna	0	137	137	10	0	10
Kendujhar	Soso	Saramundi	0	198	198	10	0	10
Kendujhar	Champua	Hunjaposi	3	210	213	10	0	10
Kendujhar	Ghatgaon	Chinamalpasi	6	288	294	10	0	10
Kendujhar	Kendujhar Sadar	Palasapanga	0	318	318	10	0	10

Kendujhar	Patana	Keshadiha	0	326	326	10	0	10
Kendujhar	Patana	Tavasaru	2	340	342	10	0	10
Kendujhar	Daitari	Baliparbat	0	391	391	10	0	10
Kendujhar	Jhumpura	Ramchandrapur Alias Balabhadrapur	0	404	404	10	0	10
Kendujhar	Anandapur	Anandapur (NAC) - Ward No.8	0	414	414	10	0	10
Kendujhar	Turumunga	Chemana	0	449	449	10	0	10
Kendujhar	Pandapara	Junga	22	488	510	10	0	10
Kendujhar	Pandapara	Baragarh	0	606	606	10	0	10
Kendujhar	Daitari	Arjunchua	0	663	663	10	0	10
Kendujhar	Soso	Padhiaripalli	8	1039	1047	10	0	10
Khordha	Tangi	Gobardhanpurpatna	43	18	61	10	7	3
Khordha	Balianta	Garasirampur	0	166	166	10	0	10
Khordha	Khordha Sadar	Jhinkijhari	0	166	166	10	0	10
Khordha	Khordha	Khordha (M) - Ward No.17	34	154	188	10	2	8
Khordha	Balugaon	Salapadihi	8	192	200	10	0	10
Khordha	Begunia	Bankapalli	8	203	211	10	0	10
Khordha	Banapur	Binjhala	4	241	245	10	0	10
Khordha	Bhubaneswar	Bhubaneswar (M Corp.) - Ward No.15	72	321	393	10	2	8
Khordha	Bhubaneswar	Bhubaneswar (M Corp.) - Ward No.43	13	512	525	10	0	10
Khordha	Airfield (Kapila Prasad)	Panchagaon	12	534	546	10	0	10
Khordha	Khordha	Paikatigiria	0	919	919	10	0	10
Khordha	Balipatna	Rajas	0	979	979	10	0	10
Koraput	Machh Kund	Paladaput	8	67	75	10	1	9
Koraput	Sunabeda	Ghatagoda	5	82	87	10	1	9
Koraput	Boipariguda	Giuriaguda	21	93	114	10	2	8
Koraput	Bandhugaon	Barabankeri	29	89	118	10	2	8
Koraput	Kotpad	Pochia (Panchia)	18	140	158	10	1	9
Koraput	Boipariguda	Marichatal	6	175	181	10	0	10
Koraput	Koraput	Koraput (M) - Ward No.21	0	248	248	10	0	10
Koraput	Boriguma	Minaguda	167	96	263	10	6	4
Koraput	Bandhugaon	Gajabari	36	233	269	10	1	9
Koraput	Lakshmpur	Raisili	18	261	279	10	1	9
Koraput	Kakiriguma	Jodikhenda	31	260	291	10	1	9
Koraput	Kundura	Khatalapadar	55	259	314	10	2	8
Koraput	Bandhugaon	Lopeta	136	237	373	10	4	6
Koraput	Pottangi	Tumbiguda	0	405	405	10	0	10
Koraput	Boipariguda	Kuspar	49	365	414	10	1	9
Koraput	Pottangi	Tologolluru (Talagoluru)	52	395	447	10	1	9
Koraput	Padua	Luluburu	14	531	545	10	0	10
Koraput	Pottangi	Chandaka	47	734	781	10	1	9
Koraput	Kotpad	Soshahandi	212	634	846	10	3	7
Koraput	Pottangi	Deopottangi	33	984	1017	10	0	10
Malkangiri	Mathili	Gundenguda	0	72	72	10	0	10
Malkangiri	Mathili	Gojiagoda	0	144	144	10	0	10
Malkangiri	Mathili	Saradhapat	4	252	256	10	0	10
Malkangiri	Kalimela	Pagurukonda	5	286	291	10	0	10
Malkangiri	Mathili	Udulibeda	144	250	394	10	4	6
Malkangiri	Podia	Silakota	2	439	441	10	0	10
Malkangiri	Malkangiri	Kachalawada	0	597	597	10	0	10
Malkangiri	Kalimela	Eraganda	0	1034	1034	10	0	10
Malkangiri	Malkangiri	Korukonda	17	1146	1163	10	0	10

Malkangiri	Kalimela	Pulimeta	0	1626	1626	10	0	10
Mayurbhanj	Khunta	Bankigadi	0	64	64	10	0	10
Mayurbhanj	Rasagobindapur	Denganalia	0	81	81	10	0	10
Mayurbhanj	Barsahi	Rangadiha	0	86	86	10	0	10
Mayurbhanj	Kaptipada	Khadikhania	0	96	96	10	0	10
Mayurbhanj	Raruan	Sialagothani	0	99	99	10	0	10
Mayurbhanj	Rasagobindapur	Saldiha	0	105	105	10	0	10
Mayurbhanj	Kaptipada	Sangudugudia	0	107	107	10	0	10
Mayurbhanj	Jashipur	Kenjhrapanposi	0	114	114	10	0	10
Mayurbhanj	Koliana	Sukhuapara	0	147	147	10	0	10
Mayurbhanj	Suliapada	Kadokotha	0	152	152	10	0	10
Mayurbhanj	Khunta	Silaghaty	0	178	178	10	0	10
Mayurbhanj	Jashipur	Dharmabeda	0	179	179	10	0	10
Mayurbhanj	Khunta	Badapathara	2	181	183	10	0	10
Mayurbhanj	Barsahi	Joginuagaon	0	195	195	10	0	10
Mayurbhanj	Sharata	Nedam	0	199	199	10	0	10
Mayurbhanj	Baripada Sadar	Pariauda	0	200	200	10	0	10
Mayurbhanj	Tiring	Indokholi	0	213	213	10	0	10
Mayurbhanj	Karanjia	Badramchandrapur	0	214	214	10	0	10
Mayurbhanj	Suliapada	Adheikula	0	281	281	10	0	10
Mayurbhanj	Rairangpur	Bhutukabadi	4	282	286	10	0	10
Mayurbhanj	Khunta	Chaturigadiamal	0	293	293	10	0	10
Mayurbhanj	Sharata	Baladamara	3	302	305	10	0	10
Mayurbhanj	Baisinga	Hotapur	0	307	307	10	0	10
Mayurbhanj	Mahuldihia	Mandal Jhari	37	283	320	10	1	9
Mayurbhanj	Jashipur	Niunty	0	323	323	10	0	10
Mayurbhanj	Barsahi	Kochilakhunta	0	379	379	10	0	10
Mayurbhanj	Baripada	Baripada (M) - Ward No. 28	0	398	398	10	0	10
Mayurbhanj	Khunta	Pasuda	0	448	448	10	0	10
Mayurbhanj	Jharpokharia	Silphodi	0	573	573	10	0	10
Mayurbhanj	Ghagarbeda	Fagu	0	647	647	10	0	10
Nabarangpur	Kunde	Tureidih	9	160	169	10	1	9
Nabarangpur	Tentulikhunti	Tabha Padar	22	189	211	10	1	9
Nabarangpur	Umarkote	Taraguda	0	344	344	10	0	10
Nabarangpur	Kodinga	Dumadei	98	314	412	10	2	8
Nabarangpur	Kunde	Jatiarpara	29	435	464	10	1	9
Nabarangpur	Jharigan	Karmari	28	621	649	10	0	10
Nabarangpur	Kosagumuda	Maliatigan	26	670	696	10	0	10
Nabarangpur	Kunde	Deobharandi	11	956	967	10	0	10
<b>Nayagarh*</b>	<b>Banigochha</b>	<b>Talabida</b>	<b>38</b>	<b>13</b>	<b>51</b>	<b>10</b>	<b>7</b>	<b>3</b>
Nayagarh	Dasapalla	Nij-Gambaharikhola	10	109	119	10	1	9
Nayagarh	Ranapur	Giridharpur	0	134	134	10	0	10
Nayagarh	Ranapur	Gambharikhola	4	152	156	10	0	10
Nayagarh	Odagaon	Singarpali	4	157	161	10	0	10
Nayagarh	Ranapur	Girinda	0	169	169	10	0	10
Nayagarh	Khandapada	Dattapokhari	24	150	174	10	1	9
Nayagarh	Sarankul	Phasipalli	47	185	232	10	2	8
Nayagarh	Ranapur	Bagala	18	275	293	10	1	9
Nayagarh	Gania	Malatiput	0	355	355	10	0	10
Nayagarh	Ranapur	Kerendatangi	0	385	385	10	0	10
Nayagarh	Odagaon	Dhajhola	0	411	411	10	0	10



Nuapada	Sinapali	Siallati	4	88	92	10	0	10
Nuapada	Jonk	Darlinawapara	0	160	160	10	0	10
Nuapada	Sinapali	Khapurimal	0	290	290	10	0	10
Nuapada	Sinapali	Sitalkhalia	0	308	308	10	0	10
Nuapada	Khariar	Kuligaon	12	344	356	10	0	10
Nuapada	Komna	Bhella	14	748	762	10	0	10
Puri	Pipili	Matiapara No.2	0	54	54	10	0	10
Puri	Sadar	Tinikudi	0	120	120	10	0	10
Puri	Pipili	Pipili (NAC) - Ward No.1	0	129	129	10	0	10
Puri	Satyabadi	Bastapada	0	147	147	10	0	10
Puri	Gop	Gadasitha	0	185	185	10	0	10
Puri	Gop	Balibasta	0	196	196	10	0	10
Puri	Chandanpur	Siruli	10	201	211	10	0	10
Puri	Sadar	Rahadamala	0	226	226	10	0	10
Puri	Gop	Narasinghapursasan	44	230	274	10	2	8
Puri	Satyabadi	Balampurgarh	0	319	319	10	0	10
Puri	Konark	Konark (NAC) - Ward No.10	0	319	319	10	0	10
Puri	Nimapada	Badarikilo	0	323	323	10	0	10
Puri	Nimapada	Rajarasi	0	338	338	10	0	10
Puri	Brahmagiri	Gadarodanga	0	345	345	10	0	10
Puri	Kakampur	Suhanpur	27	413	440	10	1	9
Rayagada	Muniguda	Deredeka	13	53	66	10	2	8
Rayagada	Ambadala	Silkodi	0	77	77	10	0	10
Rayagada	Rayagada	Atharada	0	89	89	10	0	10
Rayagada	Rayagada	Erukuti	13	79	92	10	1	9
Rayagada	Ambadala	Kurmajodi	2	101	103	10	0	10
Rayagada	Chandrapur	Kudumguda	0	106	106	10	0	10
Rayagada	Bishamakatak	Pichiliguda	14	100	114	10	1	9
Rayagada	Kalyanasingpur	Kanjangajodi	32	101	133	10	2	8
Rayagada	Gudari	Metukhilingirai	4	130	134	10	0	10
Rayagada	Padmapur	Milkapanga	0	146	146	10	0	10
Rayagada	Kalyanasingpur	Dantalingi	25	130	155	10	2	8
Rayagada	Rayagada	Koljingi (Purunaguda)	105	52	157	10	7	3
Rayagada	Puttasing	Sariguma	0	166	166	10	0	10
Rayagada	Padmapur	Jaripanga	0	184	184	10	0	10
Rayagada	Kashipur	Badamatru	27	161	188	10	1	9
Rayagada	Muniguda	Mochi Guda	6	212	218	10	0	10
Rayagada	Rayagada	Rupuni	103	140	243	10	4	6
Rayagada	Chandrapur	Bandhagam	3	249	252	10	0	10
Rayagada	Kalyanasingpur	Binisipur	20	234	254	10	1	9
Rayagada	Kashipur	Adaramajhi	21	242	263	10	1	9
Rayagada	Kashipur	Adajore	6	371	377	10	0	10
Rayagada	Gudari	Derigan	145	247	392	10	4	6
Rayagada	Seskhali	Badaalubadi	181	212	393	10	5	5
Rayagada	Puttasing	Rejingatal	29	551	580	10	1	10
Rayagada	Rayagada	Pandartola	93	604	697	10	1	9
Sambalpur	Jamankira	Kusuli	0	71	71	10	0	10
Sambalpur	Burla	Gunderpur	0	133	133	10	0	10
Sambalpur	Sasan	Pandaripali	0	181	181	10	0	10
Sambalpur	Naktideul	Teleiposhi	0	192	192	10	0	10
Sambalpur	Thelkoloji	Gumakarama	2	208	210	10	0	10

Sambalpur	Kochinda	Gunduruchuan	0	255	255	10	0	10
Sambalpur	Jujomura	Hero	0	481	481	10	0	10
Sambalpur	Govindpur	Govindapur (Unit-I)	0	560	560	10	0	10
Sambalpur	Naktideul	Levarapal	52	519	571	10	1	9
Sambalpur	Rairakhola	Kukudabahali	28	714	742	10	0	10
Sonepur	Tarbha	Khagsakana	0	81	81	10	0	10
Sonepur	Dunguripali	Kudharikata	0	134	134	10	0	10
Sonepur	Binika	Adakasa	0	139	139	10	0	10
Sonepur	Dunguripali	Chamarpur	0	140	140	10	0	10
Sonepur	Rampur	Badkarle	2	212	214	10	0	10
Sonepur	Biramaharajpur	Dahanipali	2	235	237	10	0	10
Sonepur	Ulunda	Jaunrabhounra	0	287	287	10	0	10
Sundargarh	Kinjirkela	Dhabadoli-I	0	55	55	10	0	10
Sundargarh	Hemgir	Kalatapani	8	79	87	10	1	9
Sundargarh	Biramitrapur	Karlabudi	0	184	184	10	0	10
Sundargarh	Baragaon	Badulpani	11	178	189	10	1	9
Sundargarh	Gurundia	Soleguda	6	191	197	10	0	10
Sundargarh	Lahunipara	San-Nuagaon	0	240	240	10	0	10
Sundargarh	Rajagangapur	Lamloi	4	237	241	10	0	10
Sundargarh	Kamarposh Balang	Gopna	59	241	300	10	2	8
Sundargarh	Rajagangapur	Ramabahal	4	350	354	10	0	10
Sundargarh	Gurundia	Sanbalia	26	328	354	10	1	9
Sundargarh	Kutra	Katangharia	17	575	592	10	0	10
Sundargarh	Chandiposh	Kumakela	38	562	600	10	1	9
Sundargarh	Sundargarh	Rasarajpur	2	649	651	10	0	10
Sundargarh	Hatibari	Joketa	24	633	657	10	0	10
Sundargarh	Brahmani Tarang	Sanbirikera	25	639	664	10	0	10
Sundargarh	Rajagangapur	Kesramal	0	698	698	10	0	10
Sundargarh	Talasara	Simdega	100	678	778	10	1	9
<b>Total</b>			<b>6244</b>	<b>124072</b>	<b>130316</b>	<b>4250</b>	<b>216</b>	<b>4035</b>

\*Reserved villages to be used for sampling if any selected village in given district is not accessible, having logistic problem or any other issues

a: District Name	g : Number of units to sample	Unreserved Villages 415	4150
b: Block Name	h: Buffalo Proportion	Reserved Villages 10	100
c: Village Name	i: Cattle Proportion	Total Samples	4250
d: Buffalo Population			
e: Cattle Population			
f: Buffalo + Cattle Population			

**FMD/SEROSUR/NIVEDI/Puducherry\_26/2024****Stratified Random Sampling:**

Species Selected for Stratification = Cattle + Buffalo

Number of Villages Having 1 + (Cattle + Buffalo) = 81

Prevalence level (Estimated from 2021,2022,2023 surveillance) = 0.33

Cluster Level (Adjusted for herd immunity level) = 0.08

Sensitivity of the test used = 0.9

Total No of Villages (Clusters) Selected = 42

Total No of Animals to be Sampled = 331

DISTRICT_NAME (a)	BLOCK_NAME (b)	VILLAGE_NAME (c)	Buffalo Population ( d )	Cattle Population ( e )	Buffalo + Cattle Population ( f )	Number of units to sample ( g )	Buffalo Proportion ( h )	Cattle Proportion ( i )
Karaikal	Karaikal Taluk	Keezhaiyur (North)	0	93	93	8	0	8
Karaikal	Thirunallar Taluk	Nallambal	0	106	106	8	0	8
Karaikal	Thirunallar Taluk	Nallazhundur	0	118	118	8	0	8
Karaikal	Thirunallar Taluk	Subrayapuram	0	156	156	8	0	8
Karaikal	Thirunallar Taluk	Kurumbagam	0	353	353	8	0	8
Karaikal	Thirunallar Taluk	Ambagarathur	8	509	517	8	0	8
Karaikal	Karaikal Taluk	Polagam	0	578	578	8	0	8
Karaikal	Karaikal	Akkaraivattam	0	629	629	8	0	8
Karaikal	Thirunallar Taluk	Pettai	14	663	677	8	0	8
Mahe	Mahe	Palloor (South-West)	0	18	18	7	0	7
Mahe	Mahe	Chalakkara (South)	0	40	40	8	0	8
Mahe	Mahe	Palloor (North-East)	0	50	50	8	0	8
Mahe	Mahe	Pandakkal (Central)	0	52	52	8	0	8
Mahe	Mahe	Pandakkal (North)	0	76	76	8	0	8
Pondicherry	Pondicherry	Ramakrishna Nagar	0	14	14	7	0	7
Pondicherry	Pondicherry	Sakthi Nagar	0	16	16	7	0	7
Pondicherry	Pondicherry	Kuyavar Nagar	0	16	16	7	0	7
Pondicherry	Ozhukarai	Rainbow Nagar	11	13	24	7	3	4
Pondicherry	Pondicherry	Pudupalayam	0	47	47	8	0	8
Pondicherry	Ozhukarai	Brindavanam	0	50	50	8	0	8
Pondicherry	Ozhukarai	Lawspet	0	52	52	8	0	8
Pondicherry	Pondicherry	Vaithikuppam	0	77	77	8	0	8
Pondicherry	Pondicherry	Nethaji Nagar	10	72	82	8	1	7
Pondicherry	Ozhukarai	Rajaji Nagar	0	100	100	8	0	8
Pondicherry	Bahour Taluk	Panayadikuppam	0	125	125	8	0	8
Pondicherry	Ozhukarai	Government Quarters Lawspet	0	144	144	8	0	8
Pondicherry	Villianur Taluk	Manakuppam	0	151	151	8	0	8
Pondicherry	Villianur Taluk	Sivarandagam	0	178	178	8	0	8
Pondicherry	Pondicherry	Murugapakkam	0	215	215	8	0	8
Pondicherry	Villianur Taluk	Ulaivaikkal	0	261	261	8	0	8
Pondicherry	Pondicherry	Kakayantope (OG) - Ward No.44	0	309	309	8	0	8
Pondicherry	Ozhukarai	Periakalpet (West)	0	342	342	8	0	8
Pondicherry	Pondicherry	Thengaihittu	68	279	347	8	2	6
Pondicherry	Villianur Taluk	Kodathur	0	350	350	8	0	8
Pondicherry	Bahour Taluk	Karaiyambuthur	0	430	430	8	0	8
Pondicherry	Villianur Taluk	Kurumbapet	4	462	466	8	0	8
Pondicherry	Bahour Taluk	Aranganur	0	520	520	8	0	8
Pondicherry	Pondicherry	Ariankuppam (OG) - Ward No.43	4	555	559	8	0	8
Pondicherry	Villianur Taluk	Thondamanatham	0	696	696	8	0	8

Pondicherry	Bahour Taluk	Soriankuppam	0	917	917	8	0	8
Pondicherry	Villianur Taluk	Villianur (Ct)	51	1466	1517	8	0	8
Yanam	Yanam	Paidikondala	21	19	40	8	4	4
		<b>Total</b>	<b>191</b>	<b>11317</b>	<b>11508</b>	<b>331</b>	<b>10</b>	<b>321</b>

a: District Name      g : Number of units to sample  
b: Block Name        h: Buffalo Proportion  
c: Village Name      i: Cattle Proportion  
d: Buffalo Population  
e: Cattle Population  
f: Buffalo + Cattle Population

**FMD/SEROSUR/NIVEDI/Punjab\_27/2024****Stratified Random Sampling:**

Species Selected for Stratification = Cattle + Buffalo

Number of Villages Having 100 + (Cattle + Buffalo) = 11429

Prevalence level (Estimated from 2021,2022,2023 surveillance) = 0.25

Cluster Level (Adjusted for herd immunity level) = 0.025

Sensitivity of the test used = 0.9

Total No of Villages (Clusters) Selected = 137

Total No of Animals to be Sampled = 1495

DISTRICT_NAME (a)	BLOCK_NAME (b)	VILLAGE_NAME (c)	Buffalo Population (d)	Cattle Population (e)	Buffalo + Cattle Population (f)	Number of units to sample (g)	Buffalo Proportion (h)	Cattle Proportion (i)
Amritsar	Amritsar -I	Bhaini Lidher (312)	147	226	373	11	4	7
Amritsar	Ajnala	Gurala (120)	234	241	475	11	5	6
Amritsar	Amritsar -I	Sahnewali (227)	272	248	520	11	6	5
Amritsar	Baba Bakala	Malowal (121)	381	213	594	11	7	4
Amritsar	Baba Bakala	Chung (67)	379	372	751	11	6	5
Amritsar	Ajnala	Kandowali (287)	591	306	897	11	7	4
Amritsar	Baba Bakala	Chajjalwadi (127)	761	514	1275	11	7	4
Barnala	Barnala	Kaire (429)	712	312	1024	11	8	3
Barnala	Barnala	Kot Duna (80)	2328	738	3066	11	8	3
Bathinda	Rampura Phul	Adamapura (29)	560	332	892	11	7	4
Bathinda	Bathinda	Baluana (77)	921	587	1508	11	7	4
Bathinda	Talwandi Sabo	Leleana (36)	909	622	1531	11	7	4
Bathinda	Rampura Phul	Dayalpur Mirza (1)	1269	738	2007	11	7	4
Faridkot	Faridkot	Machaki Mal Singh (97)	567	399	966	11	6	5
Faridkot	Jaitu	Dhaipai (131)	608	615	1223	11	5	6
Fatehgarh Sahib	Fatehgarh Sahib	Randhawa (122)	183	120	303	11	7	4
Fatehgarh Sahib	Fatehgarh Sahib	Mathi (158)	326	95	421	11	9	2
Fatehgarh Sahib	Amluh	Haibatpur (35)	142	312	454	11	3	8
Fatehgarh Sahib	Fatehgarh Sahib	Dangherian (162)	351	152	503	11	8	3
Fatehgarh Sahib	Bassi Pathana	Basian (236)	402	143	545	11	8	3
Fazilka	Abohar	Rajpura (75)	190	521	711	11	3	8
Fazilka	Jalalabad	Chak Khewa (368)	645	118	763	11	9	2
Fazilka	Jalalabad	Chak Balochanwala (207)	792	556	1348	11	6	5
Fazilka	Fazilka	Ghallu (138)	860	729	1589	11	6	5
Ferozepur	Zira	Machhiwara (154)	80	77	157	10	5	5
Ferozepur	Guruaharsahi	Maddike (319)	208	118	326	11	7	4
Ferozepur	Ferozpur	Alewala (39)	273	71	344	11	9	2
Ferozepur	Ferozpur	Dula Singhwala (2)	224	261	485	11	5	6
Ferozepur	Ferozpur	Asal (120)	339	279	618	11	6	5
Ferozepur	Guruaharsahi	Ghanga Kalan (123)	505	186	691	11	8	3
Ferozepur	Zira	Lohke Kalan (29)	493	361	854	11	6	5
Gurdaspur	Dera Baba Nanak	Khalipur (451)	62	42	104	10	6	4
Gurdaspur	Gurdaspur	Jandey (47)	94	103	197	10	5	5
Gurdaspur	Gurdaspur	Nanowal Khurd (562)	65	168	233	11	3	8
Gurdaspur	Gurdaspur	Rajpura (543)	153	99	252	11	7	4
Gurdaspur	Batala	Aulakh Khurd	184	131	315	11	6	5
Gurdaspur	Gurdaspur	Sheikha (192)	107	240	347	11	3	8
Gurdaspur	Batala	Pati Behrampur(Abadi)	214	139	353	11	7	4
Gurdaspur	Batala	Nurpur (52)	179	237	416	11	5	6

Gurdaspur	Batala	Kotla Suba Singh (107)	276	193	469	11	6	5
Gurdaspur	Gurdaspur	Gahlari (42)	188	336	524	11	4	7
Gurdaspur	Batala	Batala (M Cl) - Ward No.25	410	162	572	11	8	3
Gurdaspur	Gurdaspur	Dhariwal Kalan (485)	402	294	696	11	6	5
Hoshiarpur	Mukerian	Fattuwal (272)	79	36	115	10	7	3
Hoshiarpur	Mukerian	Bhatehar (608)	62	145	207	11	3	8
Hoshiarpur	Mukerian	Muradpur (242)	76	131	207	11	4	7
Hoshiarpur	Dasua	Harsi Pind (49)	139	76	215	11	7	4
Hoshiarpur	Mukerian	Sathwan (596)	109	110	219	11	5	6
Hoshiarpur	Dasua	Haizam (89)	154	86	240	11	7	4
Hoshiarpur	Dasua	Ghull (23)	191	108	299	11	7	4
Hoshiarpur	Hoshiarpur	Bainstaniwal (155)	194	132	326	11	7	4
Hoshiarpur	Hoshiarpur	Lambra (80)	192	172	364	11	6	5
Hoshiarpur	Garhshankar	Mehmadwal (320)	202	168	370	11	6	5
Hoshiarpur	Dasua	Jalota (135)	176	216	392	11	5	6
Hoshiarpur	Mukerian	Jandwal (321)	219	298	517	11	5	6
Hoshiarpur	Hoshiarpur	Bihala (301)	239	294	533	11	5	6
Hoshiarpur	Dasua	Rara (522)	323	296	619	11	6	5
Jalandhar	Jalandhar - li	Ispur (154)	71	90	161	10	4	6
Jalandhar	Nakodar	Nakodar (M Cl) - Ward No.9	96	94	190	10	5	5
Jalandhar	Goraya	Goraya (NP) - Ward No.3	147	56	203	11	8	3
Jalandhar	Jalandhar - li	Naugajja (152)	146	209	355	11	5	6
Jalandhar	Nakodar	Awan Khalsa (339)	271	128	399	11	7	4
Jalandhar	Jalandhar - li	Lallian Kalan (424)	201	213	414	11	5	6
Jalandhar	Phillaur	Shahpur (141)	312	202	514	11	7	4
Jalandhar	Jalandhar - I	Budhiana (197)	327	201	528	11	7	4
Jalandhar	Nakodar	Nakodar (M Cl) - Ward No.10	369	300	669	11	6	5
Jalandhar	Nakodar	Maheru (55)	377	324	701	11	6	5
Kapurthala	Kapurthala	Bhalaipur (164)	69	36	105	10	7	3
Kapurthala	Sultanpur Lodhi	Sarai Jattan (124)	117	57	174	10	7	3
Kapurthala	Sultanpur Lodhi	Wattan Wali Khalan (151)	176	113	289	11	7	4
Kapurthala	Kapurthala	Wadala Khurd (201)	135	172	307	11	5	6
Kapurthala	Phagwara	Khera (101)	218	233	451	11	5	6
Kapurthala	Phagwara	Sahni	306	211	517	11	7	4
Kapurthala	Sultanpur Lodhi	Jabbowal (147)	287	236	523	11	6	5
Ludhiana	Ludhiana (West)	Talwandi Kalan (94)	168	88	256	11	7	4
Ludhiana	Ludhiana (West)	Salempur (132)	155	113	268	11	6	5
Ludhiana	Khanna	Rohnon Khurd (265)	280	142	422	11	7	4
Ludhiana	Jagraon	Bhamal (25)	244	215	459	11	6	5
Ludhiana	Samrala	Gagra (170)	350	257	607	11	6	5
Ludhiana	Ludhiana (East)	Budhewal (187)	537	131	668	11	9	2
Ludhiana	Ludhiana (West)	Dolon Kalan (288)	647	367	1014	11	7	4
Ludhiana	Ludhiana (West)	Ghungrana (344)	935	441	1376	11	7	4
Ludhiana	Ludhiana (West)	Pamal (298)	1108	389	1497	11	8	3
Ludhiana	Raikot	Jalaldiwal (30)	1503	634	2137	11	8	3
Mansa	Sardulgarh	Khiali Chahianwali (163)	896	221	1117	11	9	2
Mansa	Bareta	Bareta (M Cl) - Ward No.4	181	2367	2548	11	1	10
Moga	Dharamkot	Mehal (178)	181	123	304	11	7	4
Moga	Dharamkot	Dharamkot (M Cl) - Ward No.7	542	234	776	11	8	3
Moga	Bagha Purana	Bhaloor (115)	833	206	1039	11	9	2
Moga	Nihal Singhwala	Meeniana (166)	776	873	1649	11	5	6

Muksar	Muksar	Charewan (105)	499	236	735	11	7	4
Muksar	Malout	Bodiwala Kharak Singh (174)	578	726	1304	11	5	6
Nawanshahr (Sbs Nagar)	Banga	Grupar (210)	169	47	216	11	9	2
Nawanshahr (Sbs Nagar)	Nawanshahr	Nangal Jattan (205)	185	132	317	11	6	5
Nawanshahr (Sbs Nagar)	Nawanshahr	Bahlur Kalan (264)	161	158	319	11	6	5
Nawanshahr (Sbs Nagar)	Banga	Jagatpur (69)	301	384	685	11	5	6
Nawanshahr (Sbs Nagar)	Balachaur	Chandpur Rurki (366)	601	1063	1664	11	4	7
Pathankot	Pathankot	Simbli Jatta	94	99	193	10	5	5
Pathankot	Pathankot	Ghandran (290)	66	143	209	11	3	8
Pathankot	Pathankot	Taloor Chota	113	98	211	11	6	5
Pathankot	Pathankot	Nala (280)	161	175	336	11	5	6
Pathankot	Pathankot	Jamalpur (245)	230	146	376	11	7	4
Patiala	Sanaur	Sanaur (M CI) - Ward No.5	109	77	186	10	6	4
Patiala	Rajpura	Suhron (89)	209	46	255	11	9	2
Patiala	Ghagga	Ghagga (NP) - Ward No.9	216	94	310	11	8	3
Patiala	Rajpura	Pabra (61)	279	57	336	11	9	2
Patiala	Nabha	Rampur Sahiewal (317)	199	140	339	11	6	5
Patiala	Rajpura	Bathonian Kalan (88)	273	76	349	11	9	2
Patiala	Samana	Samana (M CI) - Ward No.7	743	166	909	11	9	2
Patiala	Patiala	Mardan Heri (33)	775	169	944	11	9	2
Patiala	Patran	Guizarpur Alias Tharwa (206)	717	348	1065	11	7	4
Patiala	Patran	Beharjach (204)	827	406	1233	11	7	4
Rupnagar	Anandpur Sahib	Khanpur (356)	118	36	154	10	8	2
Rupnagar	Anandpur Sahib	Basowal (302)	175	85	260	11	7	4
Rupnagar	Nangal	Singhpur (269)	189	109	298	11	7	4
Rupnagar	Chamkaur Sahib	Datarpur (258)	216	162	378	11	6	5
Rupnagar	Rup Nagar	Raje Majra (192)	285	138	423	11	7	4
Rupnagar	Anandpur Sahib	Sakhpur (492)	358	168	526	11	7	4
Rupnagar	Chamkaur Sahib	Gopalpur (234)	183	391	574	11	4	7
S.A.S Nagar	Dera Bassi	Haripur Hinduan (3)	249	50	299	11	9	2
S.A.S Nagar	Kharar	Majra (332)	311	52	363	11	9	2
S.A.S Nagar	Dera Bassi	NADIALI	305	98	403	11	8	3
S.A.S Nagar	Kharar	Dau Majra (76)	327	146	473	11	8	3
S.A.S Nagar	Kharar	Kalewal (112)	338	166	504	11	7	4
Sangrur	Malerkotla	Mahali (170)	172	71	243	11	8	3
Sangrur	Sangrur	Dehlewal (23)	264	135	399	11	7	4
Sangrur	Malerkotla	Bazidgarh (35)	374	245	619	11	7	4
Sangrur	Sangrur	Kalajhar (28)	437	325	762	11	6	5
Sangrur	Malerkotla	Sandaur (46)	868	453	1321	11	7	4
Sangrur	Lehra	Chotian (78)	1160	448	1608	11	8	3
Sangrur	Sangrur	Balian (28)	1246	396	1642	11	8	3
Tarn Taran	Tarn Taran	Mamanke (236)	128	53	181	10	7	3
Tarn Taran	Patti	Sungwan (173)	313	57	370	11	9	2
Tarn Taran	Patti	Bur Chand (148)	369	127	496	11	8	3
Tarn Taran	Khadur Sahib	Hansawala (337)	460	258	718	11	7	4
Tarn Taran	Tarn Taran	Kot Dharam Chand Kalan (198)	633	268	901	11	8	3
Tarn Taran	Khadur Sahib	Khawaspur (328)	858	438	1296	11	7	4
		<b>Total</b>	<b>52143</b>	<b>34511</b>	<b>86654</b>	<b>1495</b>	<b>893</b>	<b>602</b>

a: District Name      g : Number of units to sample  
b: Block Name        h: Buffalo Proportion  
c: Village Name        i: Cattle Proportion

- d: Buffalo Population
- e: Cattle Population
- f: Buffalo + Cattle Population



**FMD/SEROSUR/NIVEDI/Rajasthan\_28/2024****Stratified Random Sampling:**

Species Selected for Stratification = Cattle + Buffalo

Number of Villages Having 100 + (Cattle + Buffalo) = 28147

Prevalence level (Estimated from 2021,2022,2023 surveillance) = 0.11

Cluster Level (Adjusted for herd immunity level) = 0.011

Sensitivity of the test used = 0.9

Total No of Villages (Clusters) Selected = 320

Total No of Animals to be Sampled = 7431

DISTRICT_NAME (a)	BLOCK_NAME (b)	VILLAGE_NAME (c)	Buffalo Population (d)	Cattle Population (e)	Buffalo + Cattle Population (f)	Number of units to sample (g)	Buffalo Proportion (h)	Cattle Proportion (i)
Ajmer	SAWAR	Barh Ka Jhokra	316	108	424	23	17	6
Ajmer	Kishangarh	Phaloda	384	239	623	23	14	9
Ajmer	ARAIN	Pandarwara	515	155	670	23	18	5
Ajmer	Nasirabad	Jilawara	553	213	766	23	17	6
Ajmer	Masuda	Kirap	929	768	1697	24	13	11
Ajmer	Nasirabad	Banewara	1100	690	1790	24	15	9
Ajmer	Sarwar	Bhagwantpura	1877	439	2316	24	19	5
Alwar	Kotkasim	Thathka	117	22	139	22	19	3
Alwar	Kishangarh Bas	Beda Ka Bas	339	38	377	23	21	2
Alwar	Tijara	Chaupanki	309	139	448	23	16	7
Alwar	Ramgarh	Bere	337	121	458	23	17	6
Alwar	Bhiwadi	Bhiwadi (CT) - Ward No.7	484	109	593	23	19	4
Alwar	Kishangarh Bas	Thana Ghora	528	84	612	23	20	3
Alwar	Kathumar	Jadla	514	163	677	23	17	6
Alwar	Thanagazi	Amra Ka Bas	759	12	771	23	23	0
Alwar	Tijara	Tapookra (Ct)	529	257	786	23	15	8
Alwar	Kotkasim	Beelaheeri	695	149	844	23	19	4
Alwar	NEEMRANA	Raiwana	527	763	1290	24	10	14
Alwar	Bansur	Morodi	1173	167	1340	24	21	3
Alwar	Mandawar	Shreekrishan Nagar	1264	629	1893	24	16	8
Alwar	RENI	Parbaini	2303	124	2427	24	23	1
Banswara	Kushalgarh	Ghodadara	13	206	219	23	1	22
Banswara	Ghatol	Kanji Ka Gara	138	183	321	23	10	13
Banswara	Banswara	Padla Ganeshilal	46	328	374	23	3	20
Banswara	Ganoda	Chirola	370	326	696	23	12	11
Banswara	Bagidora	Jalda	467	297	764	23	14	9
Banswara	CHHOTI SARWAN	Sajwaniya	398	431	829	23	11	12
Banswara	Garhi	Natawada	364	573	937	24	9	15
Banswara	Kushalgarh	Rati Mahuri	339	809	1148	24	7	17
Banswara	Ghatol	Paroli Gordhan	652	925	1577	24	10	14
Banswara	Banswara	Talwara	1155	2487	3642	24	8	16
Baran	Atru	Kirpuriya	80	24	104	22	17	5
Baran	Shahbad	Chhichroni	173	196	369	23	11	12
Baran	Mangrol	Jarawadiya	352	154	506	23	16	7
Baran	Mangrol	Patpara	287	356	643	23	10	13
Baran	Atru	Kherli Gaddiyan	344	324	668	23	12	11
Baran	Chhipabarod	Tanchi	541	320	861	23	14	9
Baran	Kishanganj	Bakanpura	544	785	1329	24	10	14
Barmer	Barmer	BHADUO KA DER	5	104	109	22	1	21

Barmer	Gudha Malani	SALGASAR	33	84	117	22	6	16
Barmer	Gadra Road	Salam Singh Ki Basti	0	235	235	23	0	23
Barmer	Ramsar	Chauthiya	2	255	257	23	0	23
Barmer	Gadra Road	Ameek Ka Par	0	269	269	23	0	23
Barmer	Chohtan	Ramzan Ki Gafan	18	302	320	23	1	22
Barmer	Siwana	Moothali	141	201	342	23	9	14
Barmer	SEDWA	Sujon Ka Niwan	104	269	373	23	6	17
Barmer	Siwana	Darbala	293	121	414	23	16	7
Barmer	Sheo	Netron Ki Dhani	0	439	439	23	0	23
Barmer	SEDWA	Janpaliya	151	343	494	23	7	16
Barmer	Dhanau	Sayed Mozali Ka Tala	44	461	505	23	2	21
Barmer	Samdari	Bamaseen	377	176	553	23	16	7
Barmer	Dhanau	Bamnor Bhanwarshah	136	453	589	23	5	18
Barmer	Siwana	Telwara	442	197	639	23	16	7
Barmer	Gadra Road	Sagoraliya	8	655	663	23	0	23
Barmer	Barmer	Dhoondha (Kawas)	78	693	771	23	2	21
Barmer	Gadra Road	Khabdala	14	844	858	23	0	23
Barmer	Samdari	Silor	189	895	1084	24	4	20
Barmer	Baytoo	Narsali Nadi	22	1416	1438	24	0	24
Bharatpur	Weir	Moodiya Jat	172	31	203	23	19	4
Bharatpur	Nagar	Bas Sanwat	233	68	301	23	18	5
Bharatpur	Weir	Weir (M) - Ward No.11	292	48	340	23	20	3
Bharatpur	Pahari	Peeruka	319	124	443	23	17	6
Bharatpur	Nagar	Domraki	415	141	556	23	17	6
Bharatpur	Bharatpur	Mahanganya	431	231	662	23	15	8
Bharatpur	Nagar	Bhavli	534	197	731	23	17	6
Bharatpur	Kaman	Olanda	673	199	872	23	18	5
Bharatpur	Kumher	Rund Helak Bari	801	98	899	23	20	3
Bharatpur	Nagar	Veerthala	805	168	973	24	20	4
Bharatpur	Nadbai	Nam	799	297	1096	24	17	7
Bharatpur	Rupbas	Madapura	1559	163	1722	24	22	2
Bhilwara	Kareda	Unhali Ka Badiya	63	52	115	22	12	10
Bhilwara	Kareda	Khatanon Ka Bariya	221	175	396	23	13	10
Bhilwara	Phooliya Kalan	Khera Palola	120	316	436	23	6	17
Bhilwara	Asind	Malaseri	333	327	660	23	12	11
Bhilwara	Beejoliya	Anti	214	462	676	23	7	16
Bhilwara	Bhilwara	Bhilwara (MCI) - Ward No.16	262	428	690	23	9	14
Bhilwara	Shahpura	Eitmariya	196	823	1019	24	5	19
Bhilwara	Mandalgarh	Khachrol	569	624	1193	24	11	13
Bhilwara	Shahpura	Mundeta	485	1082	1567	24	7	17
Bhilwara	Asind	Paldi	1123	940	2063	24	13	11
Bikaner	Sridungargarh	Ranasar Narukan	75	209	284	23	6	17
Bikaner	Nokha	Annasar	310	332	642	23	11	12
Bikaner	Khajuwala	33 Kjd	41	927	968	24	1	23
Bikaner	Nokha	Chittana	640	700	1340	24	11	13
Bikaner	Nokha	Mandeliya	198	1593	1791	24	3	21
Bikaner	Nokha	Pithrasar	227	1891	2118	24	3	21
Bikaner	Bikaner	Lalamdesar	247	2159	2406	24	2	22
Bikaner	Bikaner	Pemasar	98	2520	2618	24	1	23
Bundi	Hindoli	SELADANTA	165	8	173	22	21	1
Bundi	Bundi	Bundi (M) - Ward No.44	148	176	324	23	11	12

Bundi	Nainwa	Suwanya	387	180	567	23	16	7
Bundi	Keshoraipatan	Bordamal	365	213	578	23	15	8
Bundi	TALERA	Lambakhoh	350	772	1122	24	7	17
Bundi	Bundi	Bhawani Pura @ Bangamata	159	1026	1185	24	3	21
Chittorgarh	Bhadesar	DHAMNI KHEDA	135	69	204	23	15	8
Chittorgarh	Bari Sadri	Keet Khera	95	229	324	23	7	16
Chittorgarh	Chittaurgarh	Dhangliya Khera	190	195	385	23	11	12
Chittorgarh	Rawatbhata	Beena-Ka-Khera	229	190	419	23	13	10
Chittorgarh	Bhadesar	Bhalundi	193	244	437	23	10	13
Chittorgarh	Kapasan	Tasvariya	490	160	650	23	17	6
Chittorgarh	Chittaurgarh	Keljer	419	456	875	23	11	12
Chittorgarh	Bhadesar	Rewaliya Khurd	808	129	937	24	21	3
Chittorgarh	Dungla	Sethwana	742	250	992	24	18	6
Chittorgarh	Nimbahera	Satkhandra	1157	111	1268	24	22	2
Churu	Ratangarh	Rukhasar	125	116	241	23	12	11
Churu	Churu	Chhajusar	253	207	460	23	13	10
Churu	Churu	Dhani Muneemji	119	349	468	23	6	17
Churu	Sardarshahar	Dhani Degan	283	310	593	23	11	12
Churu	Churu	Jori Patta Charnan	243	377	620	23	9	14
Churu	Taranagar	Taranagar (M) - Ward No.1	285	524	809	23	8	15
Churu	Ratangarh	Hamoosar	634	793	1427	24	11	13
Churu	Sardarshahar	Bukansar Bara	403	1167	1570	24	6	18
Churu	Taranagar	Kalwas	772	1170	1942	24	10	14
Churu	Sardarshahar	Bhadasar Utrada	713	1489	2202	24	8	16
Dausa	Baswa	Chak Biwai	190	2	192	23	23	0
Dausa	Sikrai	Khera Paharpur	346	37	383	23	21	2
Dausa	Mandawar	Dhigariya Kapoor	548	79	627	23	20	3
Dausa	Mahwa	Saypur	553	103	656	23	19	4
Dausa	Mandawar	Dhol Khera	660	165	825	23	18	5
Dausa	Nangal Rajawthan	Chharera	696	162	858	23	19	4
Dausa	Dausa	Rohara	608	364	972	24	15	9
Dholpur	Dhaulpur	Surkhee Ka Pura	95	13	108	22	19	3
Dholpur	Dhaulpur	Garhi Jawahar	254	77	331	23	18	5
Dholpur	SARMATHURA	Shitalpura	326	60	386	23	19	4
Dholpur	Sepau	Makra	329	100	429	23	18	5
Dholpur	SARMATHURA	Sarmathura (Ct)	519	120	639	23	19	4
Dholpur	Sepau	Kaithri	808	120	928	23	20	3
Dholpur	Bari	Rahe	1618	221	1839	24	21	3
Dungarpur	Simalwara	Sekari	146	64	210	23	16	7
Dungarpur	Galiyakot	Modra Prithvi Pura	244	272	516	23	11	12
Dungarpur	Sabla	Reenchha	314	434	748	23	10	13
Dungarpur	Simalwara	Ramsor Bara	326	450	776	23	10	13
Dungarpur	Galiyakot	Lembriya	443	554	997	24	11	13
Dungarpur	Sabla	Lembata	339	866	1205	24	7	17
Dungarpur	Dungarpur	Rohan Wara	400	886	1286	24	7	17
Ganganagar	Raisinghnagar	11 Np	27	88	115	22	5	17
Ganganagar	Anupgarh	4 Apm	43	77	120	22	8	14
Ganganagar	Raisinghnagar	13 Bgd	36	141	177	22	4	18
Ganganagar	Karanpur	3 O	28	160	188	23	3	20
Ganganagar	Padampur	15 Bb	39	183	222	23	4	19
Ganganagar	Raisinghnagar	10 Mk	66	166	232	23	7	16

Ganganagar	Karanpur	53 Gg	74	164	238	23	7	16
Ganganagar	Gharsana	1 Gm-A	52	201	253	23	5	18
Ganganagar	Suratgarh	41 Pbn	128	134	262	23	11	12
Ganganagar	Raisinghnagar	18 Np	85	182	267	23	7	16
Ganganagar	Gharsana	7 Dd-B	100	181	281	23	8	15
Ganganagar	Padampur	Sabu Ki Mor	75	232	307	23	6	17
Ganganagar	Vijainagar	15 Bgd	111	232	343	23	7	16
Ganganagar	Raisinghnagar	71 Np	63	295	358	23	4	19
Ganganagar	Anupgarh	4 Ksm-A	81	287	368	23	5	18
Ganganagar	Karanpur	1 X	164	296	460	23	8	15
Ganganagar	Anupgarh	5 Lsm	150	312	462	23	7	16
Ganganagar	Raisinghnagar	52 Np	222	264	486	23	11	12
Ganganagar	Gharsana	6 Zwm	50	496	546	23	2	21
Ganganagar	Suratgarh	9 Sgm	244	374	618	23	9	14
Ganganagar	Ganganagar	13 Lnp Ii	77	558	635	23	3	20
Ganganagar	Suratgarh	1 Bhm	221	489	710	23	7	16
Ganganagar	Vijainagar	4 Jsd	258	733	991	24	6	18
Ganganagar	Raisinghnagar	Mukalawa	395	906	1301	24	7	17
Ganganagar	Ganganagar	2 Hh I	666	1205	1871	24	9	15
Hanumangarh	Rawatsar	33 Rwd	53	62	115	22	10	12
Hanumangarh	Pilibanga	Pilibanga (M) - Ward No.20	36	137	173	22	5	17
Hanumangarh	Tibi	1 Mks-B	144	117	261	23	13	10
Hanumangarh	Rawatsar	8 Kkm	82	185	267	23	7	16
Hanumangarh	Hanumangarh	28 Llw	99	188	287	23	8	15
Hanumangarh	Nohar	Nohar (M) - Ward No.30	101	312	413	23	6	17
Hanumangarh	Rawatsar	Chailsarai	94	382	476	23	5	18
Hanumangarh	Bhadra	Momanwas	326	156	482	23	16	7
Hanumangarh	Tibi	2 Mzw	221	357	578	23	9	14
Hanumangarh	Pilibanga	Pilibanga (M) - Ward No.22	192	578	770	23	6	17
Hanumangarh	Bhadra	Kanau	646	306	952	24	16	8
Hanumangarh	Nohar	11 Barani	707	531	1238	24	14	10
Hanumangarh	Rawatsar	Dhandhusar	196	1139	1335	24	4	20
Hanumangarh	Rawatsar	1 Cym	646	1321	1967	24	8	16
Hanumangarh	Bhadra	8 Mm	1207	939	2146	24	13	11
Hanumangarh	Bhadra	6 Sdr	2170	3136	5306	24	10	14
Jaipur	Bagru	Bagru (M) - Ward No.21	135	141	276	23	11	12
Jaipur	Sanganer	Palri Parsa	266	172	438	23	14	9
Jaipur	Bassi	Rojwari	159	310	469	23	8	15
Jaipur	Chaksu	Swami Ka Bass	311	173	484	23	15	8
Jaipur	Jaipur	Jaipur (M Corp.) (Part) - Ward No.37	201	370	571	23	8	15
Jaipur	Sanganer	Baksawala	369	325	694	23	12	11
Jaipur	Sanganer	Bhambhoriya	263	455	718	23	8	15
Jaipur	KOTKHAWDA	Kheraniwas	620	158	778	23	18	5
Jaipur	Kotputli	Nangal Checheeka	714	103	817	23	20	3
Jaipur	KOTKHAWDA	Roopaheri Khurd With Bapugaon	607	398	1005	24	14	10
Jaipur	Jaipur	Kanarpura @ Khanga Ki Dhani	601	634	1235	24	12	12
Jaipur	KISHANGARH RENWAL	Mundiya Garh	709	666	1375	24	12	12
Jaipur	Kotputli	Shuklawas	1221	310	1531	24	19	5
Jaipur	Sanganer	Awaniya	391	1914	2305	24	4	20
Jaipur	Amber	Nangal Ladi	1903	1229	3132	24	15	9
Jaisalmer	Fatehgarh	Halaniyo Ki Dhani	0	312	312	23	0	23

Jaisalmer	Bhaniyana	Raipalon Ki Dhani	0	574	574	23	0	23
Jaisalmer	Pokaran	Jasanipura	0	617	617	23	0	23
Jaisalmer	Pokaran	Shekhon Ka Tala	0	786	786	23	0	23
Jaisalmer	Pokaran	Askandra	0	2094	2094	24	0	24
Jalore	Ahore	Dayalpura I	235	83	318	23	17	6
Jalore	Bhinmal	Ledarmer	572	65	637	23	21	2
Jalore	Sanchole	Sanchole (M) - Ward No.2	500	545	1045	24	11	13
Jalore	Raniwara	Singawas	858	210	1068	24	19	5
Jalore	Chitalwana	Soonthri	1083	482	1565	24	17	7
Jalore	Sayla	Rohinwara	1572	54	1626	24	23	1
Jhalawar	Khanpur	Kanwarpura Bhattji	93	71	164	22	12	10
Jhalawar	Pachpahar	Chor Kheri	188	86	274	23	16	7
Jhalawar	ASNAWAR	Guwari Khurd	323	43	366	23	20	3
Jhalawar	Gangdhar	Senkala	166	270	436	23	9	14
Jhalawar	Khanpur	Bhoomri	279	212	491	23	13	10
Jhalawar	Pirawa	Hanotiya Kotri	219	412	631	23	8	15
Jhalawar	Pachpahar	Kundi Khera	382	846	1228	24	7	17
Jhalawar	Pirawa	Dabla Bhoj	590	761	1351	24	10	14
Jhunjhunu	SURAJGARH	Ghardu	157	47	204	23	18	5
Jhunjhunu	Buhana	Meghpur	306	35	341	23	21	2
Jhunjhunu	Jhunjhunun	Ladsar	166	290	456	23	8	15
Jhunjhunu	Buhana	Nawta	422	97	519	23	19	4
Jhunjhunu	Nawalgarh	Sonthli	300	221	521	23	13	10
Jhunjhunu	Nawalgarh	Pabana ( Rural )	259	490	749	23	8	15
Jhunjhunu	Khetri	Charan Singh Nagar	567	245	812	23	16	7
Jhunjhunu	Khetri	Nai Kothi	667	153	820	23	19	4
Jodhpur	Balesar	Shaheed Ganpat Singh Nagar	47	197	244	23	4	19
Jodhpur	Osian	Nimbli Bera	149	197	346	23	10	13
Jodhpur	Phalodi	Phalodi (M) - Ward No.23	6	433	439	23	0	23
Jodhpur	LOHAWAT	Shaheed Gopal Nagar	24	573	597	23	1	22
Jodhpur	Balesar	Rawalgarh	112	499	611	23	4	19
Jodhpur	Baori	Sevki Khurd	357	340	697	23	12	11
Jodhpur	Luni	Sinli	308	637	945	24	8	16
Jodhpur	Jodhpur	Jodhpur (M Corp.) - Ward No.2	212	1434	1646	24	3	21
Jodhpur	Bhopalgarh	Kukarda	603	1103	1706	24	8	16
Jodhpur	LOHAWAT	Karvasro Ki Dhani	332	1376	1708	24	5	19
Jodhpur	Bhopalgarh	Basni Harisingh	716	1274	1990	24	9	15
Jodhpur	LOHAWAT	Mahadev Nagar (Morali Bari)	546	1774	2320	24	6	18
Karauli	Sapotra	Bharrpura	167	2	169	22	22	0
Karauli	Masalpur	Mardai Khurd	229	66	295	23	18	5
Karauli	Todabhim	Singhniya	612	49	661	23	21	2
Karauli	Masalpur	Piprani	615	182	797	23	18	5
Karauli	Hindaun	Peepalhera	636	204	840	23	17	6
Karauli	Sapotra	Marmada	1136	353	1489	24	18	6
Kota	Sangod	Sangod (M) - Ward No.11	37	65	102	22	8	14
Kota	Ramganj Mandi	Kookara Kalan	97	167	264	23	8	15
Kota	Digod	Darbiji	148	227	375	23	9	14
Kota	Digod	Peepalka Sand	160	239	399	23	9	14
Kota	Pipalda	Kethoda	341	252	593	23	13	10
Kota	Ladpura	Dolya	326	435	761	23	10	13
Nagaur	MUNDWA	Parasara	83	169	252	23	8	15

Nagaur	Merta	Pandoo Khan	27	259	286	23	2	21
Nagaur	Degana	Meora	310	147	457	23	16	7
Nagaur	Degana	Jawa Sisodiya	201	399	600	23	8	15
Nagaur	Jayal	Barsoona	546	138	684	23	18	5
Nagaur	Kheenvsar	Motinath Pura	229	493	722	23	7	16
Nagaur	Degana	Rajapura	396	349	745	23	12	11
Nagaur	Nawa	Dediya Ka Bas	687	245	932	23	17	6
Nagaur	Merta	Kalru	529	406	935	24	14	10
Nagaur	Makrana	Huriya	505	496	1001	24	12	12
Nagaur	Merta	Gagrana	765	1400	2165	24	8	16
Nagaur	Merta	Beetan	934	2150	3084	24	7	17
Pali	Raipur	Kheramamawas	205	43	248	23	19	4
Pali	Raipur	Gavali Badiya	181	182	363	23	11	12
Pali	Sadri	Sadri (M) - Ward No.8	366	59	425	23	20	3
Pali	Desuri	Ganthi	199	312	511	23	9	14
Pali	Bali	Bali (M) - Ward No.20	478	67	545	23	20	3
Pali	Sadri	Sadri (M) - Ward No.19	636	65	701	23	21	2
Pali	Bali	Doongli	861	178	1039	24	20	4
Pali	Rani	Chanchori	390	824	1214	24	8	16
Pali	Bali	Upla Bhimana	581	1206	1787	24	8	16
Pali	Jaitaran	Balara	409	1719	2128	24	5	19
Pratapgarh	Dhariawad	Samaota	66	140	206	23	7	16
Pratapgarh	Dhariawad	Bamangamra	119	177	296	23	9	14
Pratapgarh	Dhariawad	Padla Burjon Ka	217	348	565	23	9	14
Pratapgarh	Chhoti Sadri	Dawta	169	569	738	23	5	18
Pratapgarh	Pratapgarh	Lalpura Peepal Kheri	367	493	860	23	10	13
Pratapgarh	Dhariawad	Hajari Gurha	702	1165	1867	24	9	15
Rajsamand	Bhim	Kundal Ki Guaar	91	80	171	22	12	10
Rajsamand	GARHBOR	HAPELA	200	85	285	23	16	7
Rajsamand	Nathdwara	Shishoda Kalan	174	163	337	23	12	11
Rajsamand	Nathdwara	Nathdwara (M) - Ward No.27	162	280	442	23	8	15
Rajsamand	Nathdwara	Nathdwara (M) - Ward No.23	142	369	511	23	6	17
Rajsamand	Rajsamand	Akodyon Ka Khera	292	346	638	23	11	12
Rajsamand	Nathdwara	Nedach	346	341	687	23	12	11
Rajsamand	Railmagra	Sansera	574	831	1405	24	10	14
Sawai Madhopur	Sawai Madhopur	Dobra Kalan	291	0	291	23	23	0
Sawai Madhopur	Sawai Madhopur	Shyamota	437	30	467	23	22	1
Sawai Madhopur	Sawai Madhopur	Gambhira	421	87	508	23	19	4
Sawai Madhopur	Sawai Madhopur	Jamool Khera	576	70	646	23	21	2
Sawai Madhopur	Sawai Madhopur	Khat Kalan	821	249	1070	24	18	6
Sikar	Neem-Ka-Thana	Neem-Ka-Thana (M) WARD NO.-0023	186	65	251	23	17	6
Sikar	Neem-Ka-Thana	Dhani Aheeran	359	19	378	23	22	1
Sikar	RAMGARH SHEKAWATI	Shekhisar	152	256	408	23	9	14
Sikar	Lachhmangarh	Madhopura @ Ghassu Ka Bas	150	345	495	23	7	16
Sikar	Neem-Ka-Thana	Bhongarh	477	51	528	23	21	2
Sikar	Reengus	Reengus (M) - Ward No.4	521	125	646	23	19	4
Sikar	KHENDELA	Sawaipura @ Pujari Ka Bas	685	296	981	24	17	7
Sikar	Neem-Ka-Thana	Ghata Guwar	1442	88	1530	24	23	1
Sikar	Sri Madhopur	Chomu Purohitan	1723	644	2367	24	17	7
Sikar	DHOD	Mandota	1203	1606	2809	24	10	14
Sirohi	Sheoganj	Vera Rampura	327	117	444	23	17	6

Sirohi	Pindwara	Khakarwara	432	244	676	23	15	8
Sirohi	Sirohi	Mankroda	735	388	1123	24	16	8
Sirohi	Pindwara	Bhavri (Ct)	1408	1116	2524	24	13	11
Tonk	Deoli	Dhanna Ka Jhonpara	125	46	171	22	16	6
Tonk	Peepu	Masoodapura	190	71	261	23	17	6
Tonk	Todaraisingh	Jaikmabad	379	237	616	23	14	9
Tonk	Tonk	Nirbana	491	142	633	23	18	5
Tonk	Uniara	Dhikoliya	480	237	717	23	15	8
Tonk	Malpura	Deshmi	546	228	774	23	16	7
Tonk	Uniara	Palai	736	546	1282	24	14	10
Udaipur	Badgaon	Pilana Ki Bhagal	88	36	124	22	16	6
Udaipur	Girwa	SHRI PHALA	30	118	148	22	4	18
Udaipur	Kherwara	Rehta	257	8	265	23	22	1
Udaipur	Kherwara	Bhagorwara	66	212	278	23	5	18
Udaipur	Kotra	Raphra Khet	8	345	353	23	1	22
Udaipur	Gogunda	Rawaliya Kalan Chak (2)	307	173	480	23	15	8
Udaipur	Girwa	Chhota Bhalo Ka Gurha	313	222	535	23	13	10
Udaipur	Sarada	Bana Khurd	373	190	563	23	15	8
Udaipur	Kotra	Tiloi	1	638	639	23	0	23
Udaipur	Jhadol	Nichla Damana	94	591	685	23	3	20
Udaipur	Girwa	Rawat Pura	513	247	760	23	16	7
Udaipur	Mavli	Neta Ka Gurha	580	189	769	23	17	6
Udaipur	Gogunda	Parawali Khurd	231	647	878	23	6	17
Udaipur	Vallabhnagar	Bichhawera	548	378	926	23	14	9
Udaipur	Gogunda	Bhaton Ka Sayra	730	581	1311	24	13	11
Udaipur	Girwa	Kalarwas	496	1311	1807	24	7	17
		<b>Total</b>	<b>125683</b>	<b>133530</b>	<b>259213</b>	<b>7431</b>	<b>3716</b>	<b>3715</b>

a: District Name      g : Number of units to sample  
b: Block Name        h: Buffalo Proportion  
c: Village Name      i: Cattle Proportion  
d: Buffalo Population  
e: Cattle Population  
f: Buffalo + Cattle Population

**FMD/SEROSUR/NIVEDI/Sikkim\_29/2024****Simple Random Sampling - Sikkim - 29**

Species Selected for Stratification = Cattle + Buffalo

Number of Villages Having 10 + (Cattle + Buffalo) = 152

Prevalence level (Estimated from 2021,2022,2023 surveillance) = 0.16

Cluster Level (Adjusted for herd immunity level) = 0.027

Sensitivity of the test used = 0.9

Total No of Villages (Clusters) Selected= 121

Total No of Animals to be Sampled = 1888(Restricted due to inadequate population)

DISTRICT_NAME (a)	BLOCK_NAME (b)	VILLAGE_NAME (c)	Buffalo Population (d)	Cattle Population (e)	Buffalo + Cattle Population (f)	Number of units to sample (g)	Buffalo Proportion (h)	Cattle Proportion (i)
East District	Gangtok	DEORALI	0	19	19	12	0	12
West District	Gyalshing	BYADONG	0	29	29	13	0	13
South District	Jorethang Nagar Panchayat	Sisney Naya BazaarA	0	31	31	13	0	13
East District	Rongli	Singaneybas	0	31	31	13	0	13
East District	Rangpo Nagar Panchayat	MINING	0	33	33	13	0	13
West District	Gyalshing	NEW GEYZING	0	33	33	13	0	13
North District	Mangan Nagar Panchayat	PENTOK	0	35	35	14	0	14
West District	Dentam	Dentam	1	43	44	14	0	14
South District	Namchi	Tinzeer	0	45	45	14	0	14
South District	Namchi	Manring	0	55	55	15	0	15
West District	Gyalshing	CENTRAL GEYZING	0	56	56	15	0	15
South District	Namchi	Palitam	0	57	57	15	0	15
West District	Yuksom	Tingbrum	0	61	61	15	0	15
East District	Gangtok	CHANDMARI	0	62	62	15	0	15
South District	Ravong	Rabong Bazaar	0	63	63	15	0	15
West District	Gyalshing	TIKJUK	0	63	63	15	0	15
South District	Namchi	Donak	0	65	65	15	0	15
South District	Namchi	Rashyap	0	73	73	15	0	15
North District	Mangan	Pakshep	1	73	74	15	0	15
West District	Gyalshing	Lower Kyongsa	0	74	74	15	0	15
South District	Namchi Municipal Council	UPPER BOOMTAR	0	75	75	15	0	15
South District	Namchi	Manpur	0	87	87	15	0	15
South District	Namchi	Pakjer	0	89	89	15	0	15
South District	Namchi	Nagi	0	90	90	15	0	15
South District	Namchi	Pallum	0	98	98	15	0	15
East District	Gangtok	Tumlabung	0	99	99	15	0	15
South District	Yangang	Lingmo	1	99	100	15	0	15
East District	Pakyong	Latuk	0	103	103	15	0	15
South District	Ravong	Hingdam	0	104	104	15	0	15
East District	Pakyong	Yangtam	0	109	109	15	0	15
West District	Gyalshing	Singyang	0	110	110	15	0	15
South District	Namchi	Shyampani	0	111	111	15	0	15
East District	Pakyong	Losing	0	114	114	16	0	16
South District	Jorethang	Melli	0	120	120	16	0	16
North District	Chungthang	Chungthang	0	122	122	16	0	16
North District	Dzongu	Salim Pakel	0	123	123	16	0	16
North District	Dzongu	Lum	0	124	124	16	0	16
North District	Mangan	Zimchung	0	125	125	16	0	16
East District	Pakyong	Riwa	1	124	125	16	0	16



North District	Chungthang	Tung	0	127	127	16	0	16
South District	Namchi	Singtam	0	130	130	16	0	16
West District	Dentam	Liching	15	118	133	16	2	14
West District	Yuksom	Singlitam	0	134	134	16	0	16
West District	Yuksom	Topung	0	136	136	16	0	16
East District	Gangtok	Namin	0	138	138	16	0	16
South District	Namchi	Maneydara	0	140	140	16	0	16
South District	Namchi Municipal Council	UPPER GHURPISEY	0	140	140	16	0	16
East District	Gangtok	Tirkutam	0	142	142	16	0	16
South District	Namchi	Namprik	0	142	142	16	0	16
East District	Gangtok	Shotak	0	143	143	16	0	16
South District	Namchi	Daring	0	146	146	16	0	16
South District	Ravong	Lingding	0	147	147	16	0	16
North District	Mangan	Sentam	0	149	149	16	0	16
South District	Namchi	Barul	0	150	150	16	0	16
East District	Gangtok	RANIPOOL	0	151	151	16	0	16
South District	Namchi	Sorok	0	152	152	16	0	16
South District	Namchi	Tokdey	0	155	155	16	0	16
South District	Namchi	Tangzi	0	156	156	16	0	16
West District	Yuksom	Meliaching	0	157	157	16	0	16
South District	Namchi	Rong	0	157	157	16	0	16
East District	Gangtok	Bhusuk	0	160	160	16	0	16
East District	Gangtok	Ranka	0	164	164	16	0	16
East District	Gangtok	SYARI-TATHANGCHEN	0	165	165	16	0	16
East District	Gangtok	Tathangchen	0	167	167	16	0	16
South District	Namchi	Omchu	0	169	169	16	0	16
East District	Gangtok	DARAGOAN	0	176	176	16	0	16
West District	Gyalshing	Sindrabong	0	180	180	16	0	16
East District	Gangtok	Sangtong	0	184	184	16	0	16
South District	Namchi	Boomtar	0	184	184	16	0	16
East District	Pakyong	Dikling	0	189	189	16	0	16
South District	Yangang	Pepthang	0	191	191	16	0	16
South District	Namchi	Salleybong	63	130	193	16	5	11
West District	Gyalshing	Narkhola	0	194	194	16	0	16
South District	Jorethang	Salghari	0	194	194	16	0	16
East District	Gangtok	Lingzey (Simik)	0	195	195	16	0	16
West District	Soreng	Siktam	3	196	199	16	0	16
East District	Gangtok	Nameyethang	0	202	202	16	0	16
West District	Soreng	Dhallam	2	201	203	16	0	16
North District	Dzongu	Lingdong	0	206	206	16	0	16
East District	Pakyong	Dikling Pacheykhani	0	207	207	16	0	16
West District	Gyalshing	Dubdi	1	211	212	16	0	16
East District	Gangtok	Parbing	0	213	213	16	0	16
South District	Jorethang	Turuk	0	216	216	16	0	16
East District	Gangtok	Namli	3	219	222	16	0	16
West District	Soreng	Suldung	0	227	227	16	0	16
East District	Gangtok	Barbing	0	247	247	16	0	16
West District	Soreng	Mendo-Goan	1	252	253	16	0	16
South District	Namchi	Chumlok	0	256	256	16	0	16
South District	Namchi	Pabong(Mamley)	0	268	268	16	0	16
South District	Namchi	Barnyak	0	268	268	16	0	16

North District	Kabi	Labi	0	269	269	16	0	16
West District	Gyalshing	Dhupidara	0	271	271	16	0	16
East District	Rongli	Lamaten	0	275	275	16	0	16
West District	Gyalshing	Sardong	36	247	283	16	2	14
South District	Namchi	Namphing	0	284	284	16	0	16
South District	Namchi	Kitam	0	299	299	16	0	16
South District	Namchi	Tsalumthang	2	300	302	16	0	16
West District	Dentam	Mangmo	9	297	306	16	0	16
West District	Dentam	Chingthang	1	306	307	16	0	16
East District	Pakyong	Aho	0	307	307	16	0	16
West District	Dentam	Sapong	21	288	309	16	1	15
East District	Gangtok	Lingzey (Assam)	0	311	311	16	0	16
East District	Rangpo	Mangthang	1	315	316	16	0	16
South District	Jorethang	Denchung	1	316	317	16	0	16
South District	Ravong	Legship	1	330	331	16	0	16
West District	Soreng	Bhareng	0	334	334	16	0	16
West District	Soreng	Samsing	2	362	364	16	0	16
North District	Mangan	L. Mangshila	0	380	380	16	0	16
West District	Soreng	Chota-Samdong	0	386	386	16	0	16
West District	Soreng	Gelling	2	398	400	16	0	16
South District	Namchi	Nizameng	0	414	414	16	0	16
North District	Kabi	Chawang	0	453	453	16	0	16
North District	Kabi	Kabi	0	525	525	16	0	16
West District	Dentam	Bermiok	13	542	555	16	0	16
East District	Gangtok	Patuk	2	656	658	16	0	16
East District	Pakyong	Thekabong	0	672	672	16	0	16
East District	Gangtok	Lingdok	0	705	705	16	0	16
East District	Gangtok	Assam	0	778	778	16	0	16
West District	Soreng	Parenggaon	0	842	842	16	0	16
East District	Pakyong	Amba	4	1199	1203	16	0	16
East District	Rangpo	Central Pendam	5	1383	1388	16	0	16
		<b>Total</b>	<b>192</b>	<b>26512</b>	<b>26704</b>	<b>1888</b>	<b>10</b>	<b>1878</b>

a: District Name      g : Number of units to sample  
b: Block Name        h: Buffalo Proportion  
c: Village Name      i: Cattle Proportion  
d: Buffalo Population  
e: Cattle Population  
f: Buffalo + Cattle Population

**FMD/SEROSUR/NIVEDI/Tamil Nadu\_2024****Stratified Random Sampling:**

Species Selected for Stratification = Cattle + Buffalo

Number of Villages Having 100 + (Cattle + Buffalo) = 13329

Prevalence level (Estimated from 2021,2022,2023 surveillance) = 0.29

Cluster Level (Adjusted for herd immunity level) = 0.0286

Sensitivity of the test used = 0.9

Total No of Villages (Clusters) Selected = 115(+8 Villages Reserved)

Total No of Animals to be Sampled = 1035

DISTRICT_NAME (a)	BLOCK_NAME (b)	VILLAGE_NAME (c)	Buffalo Population (d)	Cattle Population (e)	Buffalo + Cattle Population (f)	Number of units to sample (g)	Buffalo Proportion (h)	Cattle Proportion (i)
Ariyalur	Sendurai	Ponparappi	5	1275	1280	9	0	9
Chennai	Chennai	Chennai (M Corp.) - Ward No.19	161	224	385	9	4	5
Coimbatore	Karamadai	Karamadai (TP) - Ward No.18	0	262	262	9	0	9
Coimbatore	Pollachi	Kondegoundenpalayam	12	434	446	9	0	9
Coimbatore	Madukkari	Mavuthampathi	0	644	644	9	0	9
Coimbatore	Sulur	Paduvampalli	5	1165	1170	9	0	9
Coimbatore	Sulur	Arasur (Ct)	3	1273	1276	9	0	9
Cuddalore	Chidambaram	Chidambaram (M) - Ward No.23	0	150	150	9	0	9
Cuddalore	Kattumannarkoil	Melaparuthigudi	0	234	234	9	0	9
Cuddalore	Tittakudi	Melakalpoondi	0	400	400	9	0	9
Cuddalore	Chidambaram	Vatharayanthethu	0	443	443	9	0	9
Cuddalore	Chidambaram	Miralur	43	478	521	9	1	8
<b>Cuddalore*</b>	<b>Panruti</b>	<b>Ezhumedu</b>	<b>0</b>	<b>945</b>	<b>945</b>	<b>9</b>	<b>0</b>	<b>9</b>
Dharmapuri	Palacode	Gummanur	1	759	760	9	0	9
Dharmapuri	Pennagaram	Ajjanahalli	142	2212	2354	9	1	8
Dindigul	Srirampuram	Srirampuram (TP) - Ward No.9	6	268	274	9	0	9
Dindigul	Nilakkottai	Batlagundu	32	753	785	9	0	9
Dindigul	Vedasandur	Ulliyakottai	352	928	1280	9	2	7
Dindigul	Dindigul	Palayakannivadi	2	1682	1684	9	0	9
Erode	Kuhalur	Kuhalur (TP) - Ward No.9	4	207	211	9	0	9
Erode	Erode	Murungiyampalayam	29	378	407	9	1	8
Erode	Gobichettipalayam	Akkarakodiveri	49	503	552	9	1	8
Erode	Sathyamangalam	Mallankuli	7	728	735	9	0	9
Erode	Sathyamangalam	Guthiyalathur	307	2963	3270	9	1	8
Kanchipuram	Cheyur	Punnamai	35	137	172	9	2	7
Kanchipuram	Maduranthakam	Unamai	3	221	224	9	0	9
Kanchipuram	Uthiramerur	Kariamangalam	4	341	345	9	0	9
Kanchipuram	Uthiramerur	Kadalmangalam	7	401	408	9	0	9
<b>Kanchipuram*</b>	<b>Kancheepuram</b>	<b>Thiruvekaranai</b>	<b>189</b>	<b>560</b>	<b>749</b>	<b>9</b>	<b>2</b>	<b>7</b>
Kanchipuram	Tirukalukundram	Ayapakkam	12	1028	1040	9	0	9
Kanniyakumari	Agastheeswaram	Eraviputhoor	2	166	168	9	0	9
Kanniyakumari	Thovala	Thekkumalai West	0	176	176	9	0	9
Kanniyakumari	Vilavancode	Maruthancode (Ct)	8	244	252	9	0	9
Kanniyakumari	Kalkulam	Kannanoor (Ct)	1	272	273	9	0	9
Kanniyakumari	Vilavancode	Adaikkakuzhi (Ct)	7	344	351	9	0	9
Karur	P.J. Cholapuram	P.J. Cholapuram (TP) - Ward No.1	0	889	889	9	0	9
Karur	Kadavur	Kosur	188	1617	1805	9	1	8
Krishnagiri	Uthangarai	Kanichi	15	283	298	9	0	9
Krishnagiri	Uthangarai	Veerachikupam	0	433	433	9	0	9

Krishnagiri	Uthangarai	Naickanur	2	1187	1189	9	0	9
Krishnagiri	Krishnagiri	Junjupalli	17	1876	1893	9	0	9
Madurai	Usilampatti	Eramarpatti	0	236	236	9	0	9
Madurai	Thirumangalam	Ulagani	0	327	327	9	0	9
Madurai	Thirumangalam	Karadikal	0	1169	1169	9	0	9
Madurai	Thirumangalam	Sowdarpatti	0	2356	2356	9	0	9
Nagapattinam	Sirkali	Pagasalai	4	448	452	9	0	9
Nagapattinam	Thirukkuvilai	Nathapalam	0	635	635	9	0	9
Namakkal	Erumaipatti	Erumaipatti (TP) - Ward No.11	51	253	304	9	2	7
Namakkal	Erumaipatti	Erumaipatti (TP) - Ward No.14	50	475	525	9	1	8
Namakkal	Paramathi-Velur	Ellampalli	319	735	1054	9	3	6
Namakkal	Paramathi-Velur	Maniekanatham	507	589	1096	9	4	5
<b>Perambalur*</b>	<b>Alathur</b>	<b>Elandalappatti</b>	<b>0</b>	<b>827</b>	<b>827</b>	<b>9</b>	<b>0</b>	<b>9</b>
Pudukkottai	Keeramangalam	Keeramangalam (TP) - Ward No.13	0	254	254	9	0	9
Pudukkottai	Kulathur	Themnavur	0	628	628	9	0	9
Pudukkottai	Iluppur	Nambanpatti	20	738	758	9	0	9
Pudukkottai	Ponnamaravathi	Thirukulambur	10	2404	2414	9	0	9
Ramanathapuram	Tiruvadana	Sekkanthidal	4	329	333	9	0	9
Ramanathapuram	Ramanathapuram	Perungulam	13	364	377	9	0	9
Salem	Belur	Belur (TP) - Ward No.1	0	147	147	9	0	9
Salem	P.N.Patti	P.N.Patti (TP) - Ward No.18	35	277	312	9	1	8
Salem	Sankari	Avarangampalayam	173	359	532	9	3	6
Salem	Omalur	T.Maramangalam	177	865	1042	9	2	7
Salem	Sankari	Kaveripatti	251	1826	2077	9	1	8
Salem	Metur	Soorappalli	101	2123	2224	9	0	9
Sivaganga	Manamadurai	Kirungakkottai	0	213	213	9	0	9
Sivaganga	Karaikkudi	Alampattu	0	367	367	9	0	9
Sivaganga	Sivaganga	Sendiudaiyanathapuram	0	688	688	9	0	9
Sivaganga	Sivaganga	Ponnakulam	0	961	961	9	0	9
Thanjavur	Orthanadu	Ponnappur (East) li	0	122	122	9	0	9
Thanjavur	Thiruvaiyaru	Valappakudi	0	271	271	9	0	9
Thanjavur	Thanjavur	Kulichapattu	0	343	343	9	0	9
Thanjavur	Budalur	Sellappanpettai	0	528	528	9	0	9
Thanjavur	Orthanadu	Neivelivadapathy	32	794	826	9	0	9
<b>Thanjavur*</b>	<b>Orthanadu</b>	<b>Raghavambalpuram Part</b>	<b>0</b>	<b>1079</b>	<b>1079</b>	<b>9</b>	<b>0</b>	<b>9</b>
The Nilgiris	Kotagiri	Naduhatty	28	239	267	9	1	8
The Nilgiris	Gudalur	Srimadurai	1	424	425	9	0	9
Theni	Andipatti	Andipatti Jakkampatti(TP) - Ward No.5	2	300	302	9	0	9
Theni	Theni	Poomalaikundu	10	1362	1372	9	0	9
Thiruvallur	Poonamallee	Banaveduthottam	59	181	240	9	2	7
Thiruvallur	Pallipattu	Gowni Puram Chinnasubbaraju Kandigai	0	483	483	9	0	9
Thiruvallur	Ambattur	Ayappakkam (Ct)	9	699	708	9	0	9
Thiruvallur	Thiruvallur	Koppur	24	875	899	9	0	9
Thiruvarur	Mannargudi	Paingattur	0	403	403	9	0	9
<b>Thiruvarur*</b>	<b>Thiruthuraiipoondi</b>	<b>Veeranvayal</b>	<b>6</b>	<b>799</b>	<b>805</b>	<b>9</b>	<b>0</b>	<b>9</b>
Tiruchirappalli	Manachanallur	Killiyannallur (North)	5	254	259	9	0	9
Tiruchirappalli	Lalgudi	Madakudi	0	463	463	9	0	9
Tiruchirappalli	Lalgudi	Kumalur	0	932	932	9	0	9
Tiruchirappalli	Manapparai	Nallampillai	47	1001	1048	9	0	9
Tirunelveli	Tirunelveli	Thulukarpatti	0	106	106	9	0	9
Tirunelveli	Kadayanallur	Kadayanallur (M) - Ward No.24	40	220	260	9	1	8

Tirunelveli	Ambasamudram	Kapaliparai	0	386	386	9	0	9
Tirunelveli	Nanguneri	Kadangulam Thirumalaipuram	0	583	583	9	0	9
Tirunelveli	Nanguneri	Therku Nanguneri	0	936	936	9	0	9
Tirunelveli	Aygudi	Aygudi (TP) - Ward No.9	200	954	1154	9	2	7
<b>Tiruppur*</b>	<b>Udumalaipettai</b>	<b>Devanurpudur</b>	<b>0</b>	<b>780</b>	<b>780</b>	<b>9</b>	<b>0</b>	<b>9</b>
Tiruppur	Avanashi	Kavuthampalayam	445	720	1165	9	3	6
Tiruvannamalai	Kilpennathur	Kilpennathur (TP) - Ward No.1	6	186	192	9	0	9
Tiruvannamalai	Tiruvannamalai	Sevarapoondi	0	349	349	9	0	9
Tiruvannamalai	Vandavasi	Nelliankulam	0	631	631	9	0	9
Tiruvannamalai	Chengam	Alliandal	0	664	664	9	0	9
Tiruvannamalai	Cheyyar	Vakkadai	0	865	865	9	0	9
Tiruvannamalai	Chengam	Padiagraharam	0	975	975	9	0	9
Tuticorin	Vilathikulam	Melakallurani	0	159	159	9	0	9
Tuticorin	Tiruchendur	Angamangalam	0	344	344	9	0	9
Tuticorin	Tiruchendur	Veeramanickam	0	559	559	9	0	9
<b>Tuticorin*</b>	<b>Srivaikuntam</b>	<b>Padmanabhamangalam</b>	<b>22</b>	<b>2569</b>	<b>2591</b>	<b>9</b>	<b>0</b>	<b>9</b>
Vellore	Wallajah	Ponnappanthangal	0	170	170	9	0	9
Vellore	Arakonam	Uliambakkam	0	332	332	9	0	9
Vellore	Gudiyatham	Thattimanapalli	0	478	478	9	0	9
Vellore	Ambur	Thollapalli	0	527	527	9	0	9
Vellore	Tirupathur	Mallapalli	17	925	942	9	0	9
Vellore	Gudiyatham	Bathalapalli	106	2899	3005	9	0	9
Villupuram	Tindivanam	Mannampoondi	0	146	146	9	0	9
Villupuram	Tindivanam	Nagavaram	0	318	318	9	0	9
Villupuram	Viluppuram	Sornavur (Kilpadi)	0	435	435	9	0	9
Villupuram	Chinnasalem	Chinnasalem (TP) - Ward No.11	0	525	525	9	0	9
Villupuram	Gingee	Kodukankuppam	0	716	716	9	0	9
Villupuram	Viluppuram	Salayampalayam (East)	0	937	937	9	0	9
Villupuram	Kallakurichi	Ammaiyagaram	1	1348	1349	9	0	9
<b>Virudhunagar*</b>	<b>Aruppukkottai*</b>	<b>Kallakkari</b>	<b>0</b>	<b>180</b>	<b>180</b>	<b>9</b>	<b>0</b>	<b>9</b>
Virudhunagar	Sattur	Elayirampennai (Ct)	0	359	359	9	0	9
Virudhunagar	Sivakasi	Vettilaiyurani	48	524	572	9	1	8
Virudhunagar	Sattur	Peddureddipatti	0	689	689	9	0	9
		<b>Total</b>	<b>4473</b>	<b>85122</b>	<b>89595</b>	<b>1107</b>	<b>43</b>	<b>1064</b>

\*Reserved villages to be used for sampling if any selected village in given district is not accessible, having logistic problem or any other issues

a: District Name	g : Number of units to sample	Unreserved Villages 115	1035
b: Block Name	h: Buffalo Proportion	Reserved Villages 8	72
c: Village Name	i: Cattle Proportion	Total Samples	1107
d: Buffalo Population			
e: Cattle Population			
f: Buffalo + Cattle Population			

**FMD/SEROSUR/NIVEDI/Telangana\_31/2024****Stratified Random Sampling:**

Species Selected for Stratification = Cattle + Buffalo

Number of Villages Having 100 + (Cattle + Buffalo) = 6378

Prevalence level (Estimated from 2021,2022,2023 surveillance) = 0.10

Cluster Level (Adjusted for herd immunity level) = 0.01

Sensitivity of the test used = 0.9

Total No of Villages (Clusters) Selected = 341

Total No of Animals to be Sampled = 8775

DISTRICT_NAME (a)	BLOCK_NAME (b)	VILLAGE_NAME (c)	Buffalo Population (d)	Cattle Population (e)	Buffalo + Cattle Population (f)	Number of units to sample (g)	Buffalo Proportion (h)	Cattle Proportion (i)
Adilabad	Bela	Manyapur	3	324	327	25	0	25
Adilabad	Adilabad	Adilabad Ward No 25	207	123	330	25	16	9
Adilabad	Bazarathnoor	Harkai	11	491	502	26	1	25
Adilabad	Tamsi	Ambugaon	0	544	544	26	0	26
Adilabad	Jainad	Mangurla	18	671	689	26	1	25
Adilabad	Narnoor	Narnoor	100	628	728	26	4	22
Adilabad	Bela	Sirsanna	59	684	743	26	2	24
Adilabad	Adilabad Rural	Pippaldhari	45	751	796	26	1	25
Adilabad	Gadiguda	Khandow	0	871	871	26	0	26
Adilabad	Gadiguda	Parswada (B)	2	937	939	26	0	26
Adilabad	Mavala	Mavala	795	185	980	26	21	5
Adilabad	Inderavelly	Yamaikunta	55	1424	1479	26	1	25
Adilabad	Adilabad Rural	Yapalguda	107	2167	2274	26	1	25
Adilabad	Utnoor	Ghatti	0	3050	3050	26	0	26
BHADRADRI KOTHAGUDEM	PALWANCHA	Palwancha (M) - Ward No.1	157	58	215	25	18	7
BHADRADRI KOTHAGUDEM	Chunchupalli	Chunchupalle (Ct)	201	300	501	26	10	16
BHADRADRI KOTHAGUDEM	Dammapeta	Naidupeta	492	38	530	26	24	2
BHADRADRI KOTHAGUDEM	Dummugudem	Koya Narsapuram	0	555	555	26	0	26
BHADRADRI KOTHAGUDEM	Dummugudem	White Nagaram	0	661	661	26	0	26
BHADRADRI KOTHAGUDEM	Palwancha	Somulagudem	427	427	854	26	13	13
BHADRADRI KOTHAGUDEM	Sujathanagar	Seethampeta	199	677	876	26	6	20
BHADRADRI KOTHAGUDEM	Pinapaka	Elchiredipalle	864	52	916	26	25	1
BHADRADRI KOTHAGUDEM	Julurpad	Padamata Narsapuram	609	439	1048	26	15	11
BHADRADRI KOTHAGUDEM	Allapalli	Ramanujagudem	321	1324	1645	26	5	21
BHADRADRI KOTHAGUDEM	Mulkalapalle	Chaparalapalle	961	941	1902	26	13	13
BHADRADRI KOTHAGUDEM	Aswapuram	Ammagaripalle	1450	1278	2728	26	14	12
BHADRADRI KOTHAGUDEM	Chandrugonda	Tippanapalle	2165	1234	3399	26	17	9
BHADRADRI KOTHAGUDEM	Mulkalapalle	Thimmampeta	985	3044	4029	26	6	20
BHADRADRI KOTHAGUDEM	Yellandu	Sudimalla (Part)	3608	3102	6710	26	14	12
Hyderabad	Khairatabad	GHMC Ward-91: Khairatabad	291	2	293	25	25	0
Hyderabad	Himayathnagar	GHMC Ward-80: Kachieruda	387	121	508	26	20	6
Hyderabad	Bahadurpura	GHMC Ward-47: N.S.Kuntana Fcn	789	77	866	26	24	2
Hyderabad	Tirumalagiri	SCB - Ward - 1: Bowennally	627	457	1084	26	15	11
Jagitial	Pegadapalle	Devikonda	95	42	137	24	17	7
Jagitial	Pegadapalle	Narsimhunipeta	265	77	342	25	19	6
Jagitial	Metpalle	Ramlachakapeta	311	48	359	25	22	3
Jagitial	Velgatoor	Jagdevpeta	257	217	474	25	14	11
Jagitial	Metpalli	Metpally - Near Market Area, Gangapurthra Veedi	308	190	498	26	16	10
Jagitial	Metpalle	Metlachittapur	419	192	611	26	18	8

Jagitial	Mallapur	Sataram	603	43	646	26	24	2
Jagitial	Gollapalle	Chendoli	397	383	780	26	13	13
Jagitial	Gollapalle	Israjapalle	524	627	1151	26	12	14
Jagitial	Mallapur	Vempalli Venkata Raopeta	705	563	1268	26	14	12
JANGOAN	Bachannapet	Alimpur	461	219	680	26	18	8
JANGOAN	Bachannapet	Chinnaramancherla	554	222	776	26	19	7
JANGOAN	Palakurthi	Valmidi	740	454	1194	26	16	10
JANGOAN	Jangaon	Oblakeshwapur	810	681	1491	26	14	12
JANGOAN	Lingalaghanpur	Cheeturu	735	831	1566	26	12	14
JANGOAN	Lingalaghanpur	Nellutla	1201	964	2165	26	14	12
JAYASHANKAR BHUPALAPALLY	Tekumatla	Raghavareddipet	97	137	234	25	10	15
JAYASHANKAR BHUPALAPALLY	Eturnagaram	Roheer	99	253	352	25	7	18
JAYASHANKAR BHUPALAPALLY	Eturnagaram	Ekkela	69	298	367	25	5	20
JAYASHANKAR BHUPALAPALLY	Mahadevpur	Bommapur	318	291	609	26	14	12
JAYASHANKAR BHUPALAPALLY	Wazeed	Ghanapuram (Z)	0	645	645	26	0	26
JAYASHANKAR BHUPALAPALLY	Mahadevpur	Elkeswaram	439	274	713	26	16	10
JAYASHANKAR BHUPALAPALLY	Wazeed	Nagaram (G)	324	471	795	26	11	15
JAYASHANKAR BHUPALAPALLY	Govindaraopet	Laknavaram	863	233	1096	26	20	6
JAYASHANKAR BHUPALAPALLY	Govindaraopet	Pasranagaram	1139	157	1296	26	23	3
JAYASHANKAR BHUPALAPALLY	Mulug	Incherla	718	650	1368	26	14	12
JAYASHANKAR BHUPALAPALLY	Venkatapuram	Uppedu (Z)	1175	261	1436	26	21	5
JAYASHANKAR BHUPALAPALLY	Venkatapur	Narasapuram	2002	1658	3660	26	14	12
JOGULAMBA GADWAL	Undavelly	Mennipadu	31	83	114	24	7	17
JOGULAMBA GADWAL	Dharur	Dornala	39	350	389	25	3	22
JOGULAMBA GADWAL	Ieej	Bingidoddi	129	386	515	26	7	19
JOGULAMBA GADWAL	Maldakal	Nethivanipalle	387	152	539	26	19	7
JOGULAMBA GADWAL	Dharur	Marlabedu	269	392	661	26	11	15
JOGULAMBA GADWAL	Gadwal	Jammiched	328	386	714	26	12	14
JOGULAMBA GADWAL	Alampur	Alampur	618	278	896	26	18	8
JOGULAMBA GADWAL	Maldakal	Yelkur	336	1704	2040	26	4	22
KAMAREDDY	Pedda Kodapgal	Begampur	74	106	180	25	10	15
KAMAREDDY	Madnoor	Thadi Hipperga	37	271	308	25	3	22
KAMAREDDY	Madnoor	Mainur	167	180	347	25	12	13
KAMAREDDY	Jukkal	Gundoor	162	292	454	25	9	16
KAMAREDDY	Pitlam	Nagampalle	390	134	524	26	19	7
KAMAREDDY	Pedda Kodapgal	Lingampally	221	405	626	26	9	17
KAMAREDDY	Nizamsagar	Galipur	445	198	643	26	18	8
KAMAREDDY	Yellareddy	Vellutla	354	631	985	26	9	17
KAMAREDDY	Gandhari	Neral	326	743	1069	26	8	18
KAMAREDDY	Pitlam	Chillangi	837	335	1172	26	19	7
KAMAREDDY	Ramareddy	Ramareddy	1111	124	1235	26	23	3
KAMAREDDY	Ramareddy	Reddipet	343	1506	1849	26	5	21
Karimnagar	Ramadugu	Kokkerakunta	181	164	345	25	13	12
Karimnagar	Ramadugu	Vedira	299	241	540	26	14	12
Karimnagar	Karimnagar	KARIMNAGAR(M)-WARD NO 44	546	151	697	26	20	6
Karimnagar	Ganneruvaram	Parvella	344	536	880	26	10	16
Karimnagar	Ramadugu	Shanagar	369	706	1075	26	9	17
Karimnagar	Ramadugu	Velichal	860	283	1143	26	20	6
Karimnagar	Choppadandi	Ragampeta	953	695	1648	26	15	11
Khammam	Tallada	Kodavatimetta	448	23	471	25	24	1
Khammam	Mudigonda	Medapalli	587	204	791	26	19	7

Khammam	Sathupalle	Yatalakunta	583	348	931	26	16	10
Khammam	Yerrupalem	Remidicherla	964	55	1019	26	25	1
Khammam	Bonakal	Ravinoothala	1033	155	1188	26	23	3
Khammam	Nelakondapalle	Bhiravunipalle	1301	197	1498	26	23	3
Khammam	Kamepalle	Nemilipuri	371	1141	1512	26	6	20
Khammam	Yerrupalem	Pedda Goparam	1236	344	1580	26	20	6
Khammam	Khammam (Rural)	Thirthala	1234	1063	2297	26	14	12
Khammam	Kallur	Chandrupatla	2312	60	2372	26	25	1
Khammam	Raghunadhapalem	Mallepalle Chinthagurthi	900	2344	3244	26	7	19
Khammam	Yerrupalem	Mamunuru	3365	455	3820	26	23	3
Khammam	Vemsoor	Kandragatlamallela	3886	37	3923	26	26	0
Khammam	Nelakondapalle	Rajeswarapuram	3278	992	4270	26	20	6
KUMURAM BHEEM ASIFABAD	Asifabad	Wadiguda	0	247	247	25	0	25
KUMURAM BHEEM ASIFABAD	Kerameri	Babjheri	0	282	282	25	0	25
KUMURAM BHEEM ASIFABAD	Jainoor	Powerguda	92	270	362	25	6	19
KUMURAM BHEEM ASIFABAD	Kagaz Nagar	Kagaznagar Ward No 12	263	270	533	26	13	13
KUMURAM BHEEM ASIFABAD	Kagaznagar	Bareguda	174	430	604	26	7	19
KUMURAM BHEEM ASIFABAD	Jainoor	Marlawai	35	581	616	26	1	25
KUMURAM BHEEM ASIFABAD	Kerameri	Indapur	4	778	782	26	0	26
KUMURAM BHEEM ASIFABAD	Kouthala	Gudlabori	19	953	972	26	1	25
KUMURAM BHEEM ASIFABAD	Bejjur	Kukuda	119	1162	1281	26	2	24
KUMURAM BHEEM ASIFABAD	Lingapur	Loddiguda	47	1380	1427	26	1	25
KUMURAM BHEEM ASIFABAD	Chintalamanepally	Ravindrannagar	0	2621	2621	26	0	26
KUMURAM BHEEM ASIFABAD	Bejjur	Bejjur	502	3145	3647	26	4	22
MAHABUBABAD	Kothagudem	Kundampalle	57	107	164	24	8	16
MAHABUBABAD	Peddavangara	Chinnavangara	298	479	777	26	10	16
MAHABUBABAD	Gudur	Matwada	165	745	910	26	5	21
MAHABUBABAD	Nellikudur	Munugalvedu	461	596	1057	26	11	15
MAHABUBABAD	Maripeda	Neelkurthy	495	872	1367	26	9	17
MAHABUBABAD	Narsimhulapet	Kommulavancha	766	1322	2088	26	10	16
MAHABUBABAD	Bayyaram	Irsulapuram	1356	904	2260	26	16	10
MAHABUBABAD	Kesamudram	Penugonda	1043	1502	2545	26	11	15
Mahbubnagar	Badepally	Badepally- Ward No.20	80	40	120	24	16	8
Mahbubnagar	Maganoor	Thalankeri	18	170	188	25	2	23
Mahbubnagar	Addakal	Katavaram	162	155	317	25	13	12
Mahbubnagar	Midjil	Singamoddi	70	339	409	25	4	21
Mahbubnagar	Chinnachintakunta	Damagnapur	174	294	468	25	9	16
Mahbubnagar	Narayanpet	Jajapur	205	287	492	25	10	15
Mahbubnagar	Utkoor	Ausulonipally	181	380	561	26	8	18
Mahbubnagar	Nawabpet	Kakarlappahad	158	433	591	26	7	19
Mahbubnagar	Chinnachintakunta	Waddemanu	282	322	604	26	12	14
Mahbubnagar	MAHABUBNAGAR_RURAL	Kotakadira	395	220	615	26	17	9
Mahbubnagar	Damaragidda	Gadimunkanpalle	183	477	660	26	7	19
Mahbubnagar	Gandeed	Mukarlabad	536	351	887	26	16	10
Mahbubnagar	Bhoothpur	Tadikonda	560	471	1031	26	14	12
Mahbubnagar	MAHABUBNAGAR_RURAL	Kadur	598	497	1095	26	14	12
Mahbubnagar	Bhoothpur	Yelkicherla	461	856	1317	26	9	17
Mahbubnagar	Midjil	Velugommula	531	1098	1629	26	8	18
Mahbubnagar	Maddur	Renvatla	309	1415	1724	26	5	21
Mahbubnagar	MARIKAL	Peddachintakunta	660	1081	1741	26	10	16
MANCHERIAL	Dandepalle	Tanimadugu	48	206	254	25	5	20



MANCHERIAL	Hajipur	Karnamamidi	318	64	382	25	21	4
MANCHERIAL	Bellampalli	Bellampalle Ward No 18	369	48	417	25	22	3
MANCHERIAL	Bhimini	Bitturpalle	216	361	577	26	10	16
MANCHERIAL	Kannepally	Shiknam	66	546	612	26	3	23
MANCHERIAL	Kotapalle	Algaon	42	708	750	26	1	25
MANCHERIAL	Hajipur	Mulkalla	863	247	1110	26	20	6
MANCHERIAL	Dandepalle	Karvichelma	842	625	1467	26	15	11
MANCHERIAL	Chennur	Asnad	628	1071	1699	26	10	16
MANCHERIAL	Kasipet	Konur	1304	964	2268	26	15	11
Medak	Narsapur	Tujarampet	213	119	332	25	16	9
Medak	Shivampet	Sikindapur	508	0	508	26	26	0
Medak	Regode	Sindole	458	137	595	26	20	6
Medak	Alladurg	Muslapur	233	649	882	26	7	19
Medak	Kowdipalle	Mohammednagar @ Munirai	756	171	927	26	21	5
Medak	Shankarampet (A)	Tenkati	583	360	943	26	16	10
Medak	Chegunta	Reddipalli	698	251	949	26	19	7
Medak	Narsapur	Ahmednagar	591	390	981	26	16	10
Medak	Narsapur	Tiyalpur	796	306	1102	26	19	7
Medak	Yeldurthy	Yeldurthy	2292	196	2488	26	24	2
MEDCHAL MALKAJGIRI	Dundigal Gandimaisam	Sambhupur	356	73	429	25	21	4
MEDCHAL MALKAJGIRI	Quthbullapur	GHMC Ward-125: Gajula Ramaram	401	144	545	26	19	7
MEDCHAL MALKAJGIRI	Uppal	GHMC Ward-5: Mallapur	613	190	803	26	20	6
MEDCHAL MALKAJGIRI	Ghatkesar	Ismailkhanguada	728	100	828	26	23	3
MEDCHAL MALKAJGIRI	Keesara	Keesara	1282	750	2032	26	16	10
NAGARKURNOOL	Kollapur	Ankiraopalle	179	191	370	25	12	13
NAGARKURNOOL	Uppununthala	Laxmapur (Pattigodal)	159	313	472	25	8	17
NAGARKURNOOL	Kalwakurthy	Thurkalapally	187	508	695	26	7	19
NAGARKURNOOL	Vangoor	Mittasagude	411	386	797	26	13	13
NAGARKURNOOL	Kollapur	Narlapuram	87	743	830	26	3	23
NAGARKURNOOL	Kalwakurthy	Raghupathipeta	296	552	848	26	9	17
NAGARKURNOOL	Telkapalle	Nadigadda	471	443	914	26	13	13
NAGARKURNOOL	Uppununthala	Uppununthala	731	614	1345	26	14	12
NAGARKURNOOL	Thimmajipet	Pullagiri	18	1417	1435	26	0	26
NAGARKURNOOL	Achampet	Akkavaram	259	1184	1443	26	5	21
NAGARKURNOOL	Kollapur	Mukkidigundam	525	964	1489	26	9	17
NAGARKURNOOL	Padara	Padra	1541	3151	4692	26	9	17
Nalgonda	Nalgonda	Nalgonda (M) - Ward No.27	199	13	212	25	23	2
Nalgonda	Munugode	Kaslapuram	239	120	359	25	17	8
Nalgonda	Madugulapalli	GURRAPPAGUDEM	298	123	421	25	18	7
Nalgonda	Miryalaguda	Dondavari Gudem	322	143	465	25	17	8
Nalgonda	Munugode	Palivela	205	278	483	25	11	14
Nalgonda	Devarakonda	Shakavally	80	471	551	26	4	22
Nalgonda	Nampalle	Nerallapalle	233	458	691	26	9	17
Nalgonda	Anumula	Chelmareddygudem	656	76	732	26	23	3
Nalgonda	Nakrekal	Chandam Palle	641	109	750	26	22	4
Nalgonda	Nampalle	Mallaparajpalle	390	402	792	26	13	13
Nalgonda	Kattangoor	Cheruvannaram	651	143	794	26	21	5
Nalgonda	Kattangoor	Kurumathy	850	41	891	26	25	1
Nalgonda	Peddavoor	Sirasaganadla	494	427	921	26	14	12
Nalgonda	Chityala	Urmadla	662	380	1042	26	17	9
Nalgonda	Chintha Palle	Gadya Gowraram	489	674	1163	26	11	15

Nalgonda	Chandam Pet	Peddamura	97	1096	1193	26	2	24
Nalgonda	Nalgonda	Appaji Peta	745	576	1321	26	15	11
Nalgonda	Pedda Adiserla Palle	Nambapuram	286	1243	1529	26	5	21
Nalgonda	Pedda Adiserla Palle	Vaddipatla	542	1152	1694	26	8	18
Nalgonda	Chityala	Veliminedu	1630	428	2058	26	21	5
Nalgonda	Peddavoora	Chalukurthy	942	1173	2115	26	12	14
Nalgonda	Madugulapalli	Kannekal	1167	1024	2191	26	14	12
Nirmal	Sarangapur	Kamkati	88	210	298	25	7	18
Nirmal	Narsapur G	Naseerabad	80	244	324	25	6	19
Nirmal	Kubeer	Khasra	97	318	415	25	6	19
Nirmal	Kaddam (Peddur)	Gandigopalpur	4	512	516	26	0	26
Nirmal	Bhainsa	Bhainsa Ward No 17	440	171	611	26	19	7
Nirmal	Kuntala	Downelle	74	616	690	26	3	23
Nirmal	Mamda	Kishanraopet	44	741	785	26	1	25
Nirmal	Khanapur	Dilwarpur	550	265	815	26	18	8
Nirmal	Kuntala	Ambakanti	247	678	925	26	7	19
Nirmal	Kubeer	Kubeer	479	588	1067	26	12	14
Nirmal	Sarangapur	Jam	735	928	1663	26	11	15
Nirmal	Pembi	Pembi	420	1425	1845	26	6	20
Nizamabad	NIZAMABAD	Nizamabad (M) - Ward No.22	95	18	113	24	20	4
Nizamabad	Balkonda	Velgatur	244	64	308	25	20	5
Nizamabad	Nandipet	Gangasamundar	409	37	446	25	23	2
Nizamabad	Nandipet	Vanne(Khurd)	485	16	501	26	25	1
Nizamabad	Kammarpalle	Choutupalle	397	149	546	26	19	7
Nizamabad	Bodhan	Salampad	524	24	548	26	25	1
Nizamabad	Bheemgal	Sikandrapur	233	375	608	26	10	16
Nizamabad	Sirkonda	Nyavandi	586	35	621	26	25	1
Nizamabad	Bodhan	Salooru	536	113	649	26	21	5
Nizamabad	Kammarpalle	Inayat Nagar	122	731	853	26	4	22
Nizamabad	Yergatla	Battapur	700	342	1042	26	17	9
Nizamabad	Dichpalle	Nadepalle	1074	38	1112	26	25	1
Nizamabad	Dichpalle	Dharmaram B	1136	83	1219	26	24	2
Nizamabad	Indalwai	Ansanpally	544	809	1353	26	10	16
Nizamabad	Ranjal	Satapur	1192	287	1479	26	21	5
PEDDAPALLI	Ramagiri	Lankakesaram	218	34	252	25	22	3
PEDDAPALLI	Sultanabad	Ithrajalle	198	179	377	25	13	12
PEDDAPALLI	Palakurthy	Putnoor	354	298	652	26	14	12
PEDDAPALLI	Anthergaon	Maddiriyala	345	313	658	26	14	12
PEDDAPALLI	Mutharam (Manthani)	Mydambanda	511	399	910	26	15	11
PEDDAPALLI	Dharmaram	Katkanpalle	501	551	1052	26	12	14
PEDDAPALLI	Dharmaram	Myadaram	1343	728	2071	26	17	9
RAJANNA SIRCILLA	Chandurthi	Yangal	237	146	383	25	15	10
RAJANNA SIRCILLA	Sircilla	Sircilla (M) - Ward No.1	323	219	542	26	15	11
RAJANNA SIRCILLA	Mustabad	Aunoor	540	87	627	26	22	4
RAJANNA SIRCILLA	Chandurthi	Thimmapuram(Pn)	560	232	792	26	18	8
RAJANNA SIRCILLA	Konaraopeta	Malkapet	690	279	969	26	19	7
Rangareddi	Serilingampally	GHMC Ward-105: Gachibowli	157	46	203	25	19	6
Rangareddi	Keshampet	Bodanampalle	16	247	263	25	2	23
Rangareddi	Saroomagar	GHMC Ward-18: Lingojiguda	289	95	384	25	19	6
Rangareddi	Keshampet	Eklashanpeta	37	362	399	25	2	23
Rangareddi	Kondurg	Kondurg (E)	107	302	409	25	7	18

Rangareddi	Moinabad	Yethbarpalle	228	246	474	25	12	13
Rangareddi	Kadthal	Vasudevapur	50	479	529	26	2	24
Rangareddi	Shamshabad	Kothwalguda	518	40	558	26	24	2
Rangareddi	Yacharam	Thatiparthi	255	316	571	26	12	14
Rangareddi	Moinabad	Bakaram Jagir	365	317	682	26	14	12
Rangareddi	Moinabad	Chandanagar	609	360	969	26	16	10
Rangareddi	Moinabad	Himayathnagar	622	434	1056	26	15	11
Rangareddi	Kothur	Inmulnarva	315	746	1061	26	8	18
Rangareddi	Farooqanagar	Madhurapur	41	1295	1336	26	1	25
Rangareddi	Kondurg	Kondurg(West)	473	1054	1527	26	8	18
Rangareddi	Kandukur	Nednur	463	1159	1622	26	7	19
Rangareddi	Abdullapurmet	Turkayamjal (Ct)	2295	215	2510	26	24	2
SANGAREDDY	Sangareddy	Sangareddy Ward No 11	45	122	167	24	6	18
SANGAREDDY	Sadasivpet	Pottipalle	100	87	187	25	13	12
SANGAREDDY	Patancheru	Pashamylaram	147	74	221	25	17	8
SANGAREDDY	Sadasivpet	Regenthal	128	107	235	25	14	11
SANGAREDDY	Sadasivpet	Sadasivpet - Ward No 21	202	43	245	25	21	4
SANGAREDDY	Pulkal	Vendikole	125	186	311	25	10	15
SANGAREDDY	Nyalkal	Namtabad	277	103	380	25	18	7
SANGAREDDY	Gummadidala	Bonthapalle (Ct)	359	51	410	25	22	3
SANGAREDDY	Pulkal	Posanipalle	62	389	451	25	3	22
SANGAREDDY	Munpalle	Pedda Gopalaram	218	236	454	25	12	13
SANGAREDDY	Pulkal	Singoor	332	158	490	25	17	8
SANGAREDDY	Pulkal	Sivampet	391	194	585	26	17	9
SANGAREDDY	Kondapur	Togurpalle	465	152	617	26	20	6
SANGAREDDY	Nyalkal	Basanthpur	407	290	697	26	15	11
SANGAREDDY	Munpalle	Makthakesaram	168	603	771	26	6	20
SANGAREDDY	Jinnaram	Kodakanchi	858	128	986	26	23	3
SANGAREDDY	Sirgapoor	Ujjalampahad	533	1021	1554	26	9	17
SANGAREDDY	Narayankhed	Hangarga [B]	806	806	1612	26	13	13
SANGAREDDY	Kalher	Bachepalle	1199	1536	2735	26	11	15
SANGAREDDY	Kangti	Borgi	1076	1684	2760	26	10	16
SIDDIPET	Gajwel	Gajwel Ward No. 1	86	60	146	24	14	10
SIDDIPET	Chinnakodur	Peddakodur	254	105	359	25	18	7
SIDDIPET	Raipole	Waddepally	343	165	508	26	18	8
SIDDIPET	Siddipet Rural	Narayanraoet	666	112	778	26	22	4
SIDDIPET	Mulug	Aliabad @ Adivimasjid	562	298	860	26	17	9
SIDDIPET	Gajwel	Pedched	458	420	878	26	14	12
SIDDIPET	Akkannapet	Mallampally	674	971	1645	26	11	15
SIDDIPET	Thoguta	Thoguta	1095	569	1664	26	17	9
SIDDIPET	Husnabad	Potharam (S)	973	1092	2065	26	12	14
SIDDIPET	Cherial	Cherial	2032	1610	3642	26	15	11
SURYAPET	Huzurnagar	PARAPATHI SANGAM BUILDING	199	3	202	25	25	0
SURYAPET	Maddirala	Polumalla	179	237	416	25	11	14
SURYAPET	Garide Palle	Kachavarigudem	438	23	461	25	24	1
SURYAPET	Huzurnagar	MAGDHUM NAGAR - MAGDHUM NAGAR	499	41	540	26	24	2
SURYAPET	Kodad	Ramalaxmipuram	721	114	835	26	22	4
SURYAPET	Ananthagiri	vaila singaram	883	8	891	26	26	0
SURYAPET	Chilkur	Chennarigudem	939	41	980	26	25	1
SURYAPET	Nuthankal	Talla Singaram	624	536	1160	26	14	12
SURYAPET	Palakeedu	Janapahad	1039	150	1189	26	23	3

SURYAPET	Chivvemla	Kudakuda	994	288	1282	26	20	6
SURYAPET	Chivvemla	Duraj Palle	1158	395	1553	26	19	7
SURYAPET	Chilkur	Jerripotula Gudem	1738	58	1796	26	25	1
SURYAPET	Mella Cheruvu	Hemlathanda	1414	642	2056	26	18	8
SURYAPET	Jaji Reddi Gudem	Jajireddi Gudem	1281	828	2109	26	16	10
VIKARABAD	Pudur	Turkayenkepalle	15	119	134	24	3	21
VIKARABAD	Dharur	Kummar Palle	84	265	349	25	6	19
VIKARABAD	Pargi	Barkatpalle	84	266	350	25	6	19
VIKARABAD	Nawabpet	Meenapallekalan	64	317	381	25	4	21
VIKARABAD	Pudur	Nizampet Medipalle	158	285	443	25	9	16
VIKARABAD	Tandur	Belkatur	180	295	475	25	9	16
VIKARABAD	Kodangal	Peddandandigam	267	302	569	26	12	14
VIKARABAD	Mominpet	Durgamcheru	67	545	612	26	3	23
VIKARABAD	Basheerabad	Allapur (Basheerabad)	305	356	661	26	12	14
VIKARABAD	Yelal	Mazrasangam	199	479	678	26	8	18
VIKARABAD	Doulathabad	Challapur	177	557	734	26	6	20
VIKARABAD	Kulkacharla	Puttapahad	404	432	836	26	13	13
VIKARABAD	Doulathabad	Devarfaslawad	174	812	986	26	5	21
VIKARABAD	Doma	Bompalle	738	847	1585	26	12	14
WANAPARTHY	Atmakur	Balakistapur	63	201	264	25	6	19
WANAPARTHY	Pangal	Dondaipalle	142	285	427	25	8	17
WANAPARTHY	Pangal	Rayanipalle	95	453	548	26	5	21
WANAPARTHY	Veepangandla	Toomkunta	338	295	633	26	14	12
WANAPARTHY	Wanaparthi	Kadukuntla	452	378	830	26	14	12
WANAPARTHY	Chinnambavi	Chinnamarur	400	485	885	26	12	14
WANAPARTHY	Chinnambavi	Koppunur	515	739	1254	26	11	15
Warangal Rural	Duggondi	Rekampalle	356	258	614	26	15	11
Warangal Rural	Damera	Kantathmakur	489	576	1065	26	12	14
Warangal Rural	Raiparthi	Kolanpalle	589	535	1124	26	14	12
Warangal Rural	Nekkonda	Alamkhanipet	1156	568	1724	26	17	9
Warangal Rural	Chennaraopet	Papaiahpetta	1321	1032	2353	26	15	11
WARANGAL URBAN	Kamalapur	Bhimpalle	480	150	630	26	20	6
WARANGAL URBAN	Velair	Mallikudurla	519	361	880	26	15	11
WARANGAL URBAN	Bheemadevarpalle	Manikyapur	574	736	1310	26	11	15
WARANGAL URBAN	Warangal	Warangal (GWMC) - Ward No.6	1657	767	2424	26	18	8
YADADRI BHUVANAGIRI	Bhongir	Bhongir (M) - Ward No.4	84	131	215	25	10	15
YADADRI BHUVANAGIRI	Bommalararam	Maisi Reddy Palle	201	173	374	25	13	12
YADADRI BHUVANAGIRI	Ramannapeta	Palliwada	371	71	442	25	21	4
YADADRI BHUVANAGIRI	Mothkur	Patimatla	315	251	566	26	14	12
YADADRI BHUVANAGIRI	Pochampalle	Deshmukhi	482	119	601	26	21	5
YADADRI BHUVANAGIRI	Rajapet	Raghunathpur (Ct)	265	497	762	26	9	17
YADADRI BHUVANAGIRI	Motakonduru	Chada	489	386	875	26	15	11
YADADRI BHUVANAGIRI	Pochampalle	Dhothigudem	748	193	941	26	21	5
YADADRI BHUVANAGIRI	Rajapet	Jala	475	467	942	26	13	13
YADADRI BHUVANAGIRI	Alair	Manthapuri	525	491	1016	26	13	13
YADADRI BHUVANAGIRI	Alair	Golankonda	928	1028	1956	26	12	14
YADADRI BHUVANAGIRI	Bhongir	Rayagiri (R)	1250	1019	2269	26	14	12
<b>Total</b>			<b>176099</b>	<b>171045</b>	<b>347144</b>	<b>8775</b>	<b>4442</b>	<b>4333</b>

a: District Name      g : Number of units to sample  
b: Block Name        h: Buffalo Proportion  
c: Village Name        i: Cattle Proportion

- d: Buffalo Population
- e: Cattle Population
- f: Buffalo + Cattle Population

**FMD/SEROSUR/NIVEDI/Tripura\_32/2024****Stratified Random Sampling:**

Species Selected for Stratification = Cattle + Buffalo

Number of Villages Having 100 + (Cattle + Buffalo) = 793

Prevalence level (Estimated from 2021,2022,2023 surveillance) = 0.10

Cluster Level (Adjusted for herd immunity level) = 0.025

Sensitivity of the test used = 0.9

Total No of Villages (Clusters) Selected = 135

Total No of Animals to be Sampled = 3460

DISTRICT_NAME (a)	BLOCK_NAME (b)	VILLAGE_NAME (c)	Buffalo Population (d)	Cattle Population (e)	Buffalo + Cattle Population (f)	Number of units to sample (g)	Buffalo Proportion (h)	Cattle Proportion (i)
Dhalai	Kamalpur Nagar Panchayat	Ward No. 3	0	193	193	25	0	25
Dhalai	Ambassa	Kachimchara	0	265	265	25	0	25
Dhalai	Chawmanu	East Malidhar	65	271	336	25	5	20
Dhalai	Ambassa	Kulai	0	367	367	25	0	25
Dhalai	Ambassa	Paschim Lalchari	0	390	390	25	0	25
Dhalai	Dumburnagar	Nakyachara	0	437	437	25	0	25
Dhalai	Salema	Michhuria	0	440	440	25	0	25
Dhalai	Dumburnagar	Ultachhara	0	441	441	25	0	25
Dhalai	Dumburnagar	Jagabandhupara	3	479	482	25	0	25
Dhalai	Durga Chowmuhani	South Manik Bhandar	0	632	632	26	0	26
Dhalai	Durga Chowmuhani	Mayachhari	0	672	672	26	0	26
Dhalai	Manu	Dakshin Dhumachhara	5	722	727	26	0	26
Dhalai	Manu	Uttar Dhumachhara	0	772	772	26	0	26
Dhalai	Durga Chowmuhani	Uttar Halhali	8	826	834	26	0	26
Dhalai	Salema	Purba Daluchhara	0	975	975	26	0	26
Dhalai	Manu	Paschim Kathal Cherra	0	1051	1051	26	0	26
Dhalai	Durga Chowmuhani	Durai Shibbari	5	1157	1162	26	0	26
Dhalai	Salema	Baralutma	0	1169	1169	26	0	26
Dhalai	Durga Chowmuhani	Kuchainala	10	1221	1231	26	0	26
Gomati	Tepania	Dhwajnagar	0	225	225	25	0	25
Gomati	Killa	Uttar Brajendranagar	0	260	260	25	0	25
Gomati	Karbook	Jalaya	0	358	358	25	0	25
Gomati	Killa	Atharobhola	0	360	360	25	0	25
Gomati	Ompi	Uttar Taidu	0	371	371	25	0	25
Gomati	Amarpur	Burburia	0	467	467	25	0	25
Gomati	Ompi	Ek-Janchhara	23	477	500	26	1	25
Gomati	Karbook	Ichhachhari	24	481	505	26	1	25
Gomati	Amarpur	Bhomrachara	70	487	557	26	3	23
Gomati	Matarbari	Gamaria	0	560	560	26	0	26
Gomati	Kakraban	Kakraban	0	584	584	26	0	26
Gomati	Tepania	Chhataria	0	664	664	26	0	26
Gomati	Tepania	Dakshin Bagma	0	705	705	26	0	26
Gomati	Matarbari	Dakshin Murapara	0	727	727	26	0	26
Gomati	Ompi	Chenchua	53	775	828	26	2	24
Gomati	Silachari	Silachari	7	844	851	26	0	26
Gomati	Amarpur	Birganj	0	891	891	26	0	26
Gomati	Kakraban	Mirza	0	997	997	26	0	26
Gomati	Kakraban	Palatana	0	1418	1418	26	0	26
Gomati	Kakraban	Dudhpushkarini	0	2256	2256	26	0	26

Khowai	Mungiakami	Tuikarma	0	212	212	25	0	25
Khowai	Tulashikhar	Bidyabil	0	305	305	25	0	25
Khowai	Teliamura	Uttar Pulinpur	0	328	328	25	0	25
Khowai	Padmabil	Dakshin Ranchandraghat	0	408	408	25	0	25
Khowai	Tulashikhar	Paschim Karangichhara	0	453	453	25	0	25
Khowai	Teliamura	Tuichindrai	0	476	476	25	0	25
Khowai	Tulashikhar	Asharambari	0	565	565	26	0	26
Khowai	Teliamura	Gamaibari	0	568	568	26	0	26
Khowai	Tulashikhar	Tuichingrambari	10	669	679	26	0	26
Khowai	Tulashikhar	Purba Rajnagar	0	744	744	26	0	26
Khowai	Tulashikhar	Purba Badlabari	0	838	838	26	0	26
Khowai	Teliamura	Jagannathbari	0	885	885	26	0	26
Khowai	Teliamura	Chakmaghat	0	900	900	26	0	26
Khowai	Khowai	Laxminarayanpur	0	2556	2556	26	0	26
North Tripura	Kalacherra	Balicherra	0	151	151	24	0	24
North Tripura	Kalacherra	Gobindapur	3	382	385	25	0	25
North Tripura	Jubarajnagar	Paschim Dewanpasa	0	438	438	25	0	25
North Tripura	Kalacherra	Laxminagar	17	425	442	25	1	24
North Tripura	Kadamtala	Churaibari	15	491	506	26	1	25
North Tripura	Jubarajnagar	Dewanpasa	1	515	516	26	0	26
North Tripura	Panisagar	West Panisagar	0	558	558	26	0	26
North Tripura	Jubarajnagar	Sripur	0	591	591	26	0	26
North Tripura	Lajuri	Ujan Machmara	0	811	811	26	0	26
North Tripura	Kalacherra	Ichailalchhara	22	859	881	26	1	25
North Tripura	Kalacherra	Nadiapur Sanicherra	22	872	894	26	1	25
North Tripura	Damchhara	Damchhara	70	866	936	26	2	24
North Tripura	Kadamtala	Kalagangerpar	3	963	966	26	0	26
North Tripura	Kalacherra	Chandrapur	7	998	1005	26	0	26
Sepahijala	Charilam	Bathanmura	0	134	134	24	0	24
Sepahijala	Charilam	Madhya Brajapur	0	249	249	25	0	25
Sepahijala	Nalchar	Tajjiling	0	432	432	25	0	25
Sepahijala	Jampujjala	Latia Charra	0	487	487	25	0	25
Sepahijala	Mohanbhog	Kamarangatali	0	551	551	26	0	26
Sepahijala	Nalchar	Taksapara	0	625	625	26	0	26
Sepahijala	Nalchar	Purba Nalchar	0	633	633	26	0	26
Sepahijala	Bishalgarh	Purathal Rajnagar	0	638	638	26	0	26
Sepahijala	Jampujjala	Prabhapur	0	639	639	26	0	26
Sepahijala	Bishalgarh	Routhkhala	0	640	640	26	0	26
Sepahijala	Kathalia	Dhanpur	6	793	799	26	0	26
Sepahijala	Bishalgarh	Arabindanagar	0	835	835	26	0	26
Sepahijala	Kathalia	Dakshin Maheshpur	0	984	984	26	0	26
Sepahijala	Kathalia	Manaipathar	0	1011	1011	26	0	26
Sepahijala	Mohanbhog	Urmai	0	1033	1033	26	0	26
Sepahijala	Boxanagar	Bhaluarchar	0	1116	1116	26	0	26
Sepahijala	Boxanagar	Rahimpur	0	1206	1206	26	0	26
Sepahijala	Kathalia	Uttar Paharpur	0	1541	1541	26	0	26
South Tripura	Hrishyamukh	Manirampur	0	188	188	25	0	25
South Tripura	Satchand	Goachand Nandigram	0	368	368	25	0	25
South Tripura	Satchand	Paschim Harina	0	477	477	25	0	25
South Tripura	Bokafa	Kanchannagar	0	582	582	26	0	26
South Tripura	Bokafa	Gardang	0	609	609	26	0	26

South Tripura	Bokafa	Baikhora	0	661	661	26	0	26
South Tripura	Hrishyamukh	Jaykatpur	0	740	740	26	0	26
South Tripura	Jolaibari	Tuirbhuma Kowaifung	0	747	747	26	0	26
South Tripura	Satchand	Chalitachhara	0	768	768	26	0	26
South Tripura	Bokafa	Sulhung Manu	0	836	836	26	0	26
South Tripura	Rajnagar	Gourangabazar	0	880	880	26	0	26
South Tripura	Jolaibari	Swadesh Nagar	0	883	883	26	0	26
South Tripura	Bharat Chandra Nagar	Paikhola	0	990	990	26	0	26
South Tripura	Jolaibari	Debdaru	0	1175	1175	26	0	26
South Tripura	Bharat Chandra Nagar	East Kalabaria	0	1278	1278	26	0	26
South Tripura	Poangbari	Madhabnagar	0	1556	1556	26	0	26
South Tripura	Jolaibari	Muhuripur	0	1673	1673	26	0	26
South Tripura	Jolaibari	Uttar Jolaibari	0	3355	3355	26	0	26
Unakoti	Chandipur	Milong	21	251	272	25	2	23
Unakoti	Kumarghat	Saidachhara	1	411	412	25	0	25
Unakoti	Kumarghat	Ratiabari	0	470	470	25	0	25
Unakoti	Gournagar	Bhagaban Nagar	5	705	710	26	0	26
Unakoti	Gournagar	Ichabpur	0	715	715	26	0	26
Unakoti	Gournagar	Srinathpur	5	739	744	26	0	26
Unakoti	Gournagar	Kaulikura	10	934	944	26	0	26
Unakoti	Chandipur	Bilashpur	428	881	1309	26	9	17
Unakoti	Chandipur	Chhantail	4	1488	1492	26	0	26
Unakoti	Chandipur	Samruppar	0	1763	1763	26	0	26
West Tripura	Mandai	Borakha	0	191	191	25	0	25
West Tripura	Old Agartala	Paschim Champamura	0	210	210	25	0	25
West Tripura	Mandai	South Ramchandra Nagar	0	233	233	25	0	25
West Tripura	Agartala Municipal Corporation	Ward No.48	0	234	234	25	0	25
West Tripura	Mandai	Kairai	2	268	270	25	0	25
West Tripura	Mandai	Wakkinagar	9	292	301	25	1	24
West Tripura	Mandai	Khurmpui	2	334	336	25	0	25
West Tripura	Mohanpur	Fatikcherra	0	440	440	25	0	25
West Tripura	Mandai	Ashigarh	0	442	442	25	0	25
West Tripura	Hezamara	Sankhola	0	442	442	25	0	25
West Tripura	Belbari	Belbari	2	476	478	25	0	25
West Tripura	Hezamara	Kamukchhara	0	479	479	25	0	25
West Tripura	Hezamara	Purba Tamakari	0	481	481	25	0	25
West Tripura	Bamutia	Patunagar	0	498	498	26	0	26
West Tripura	Old Agartala	Durga Chowdhury	0	533	533	26	0	26
West Tripura	Bamutia	Bhagalpur	0	543	543	26	0	26
West Tripura	Jirania	Durganagar	0	648	648	26	0	26
West Tripura	Dukli	Pandabpur	0	653	653	26	0	26
West Tripura	Mohanpur	Kalachhara	1	706	707	26	0	26
West Tripura	Jirania	Purba Barjala	0	741	741	26	0	26
West Tripura	Mohanpur	Kalkalia	0	994	994	26	0	26
West Tripura	Mohanpur	Mantala	0	1126	1126	26	0	26
		<b>Total</b>	<b>939</b>	<b>95848</b>	<b>96787</b>	<b>3460</b>	<b>30</b>	<b>3430</b>

a: District Name      g : Number of units to sample  
b: Block Name        h: Buffalo Proportion  
c: Village Name      i: Cattle Proportion  
d: Buffalo Population  
e: Cattle Population  
f: Buffalo + Cattle Population



**FMD/SEROSUR/NIVEDI/Uttar Pradesh\_33/2024****Stratified Random Sampling:**

Species Selected for Stratification = Cattle + Buffalo

Number of Villages Having 100 + (Cattle + Buffalo) = 55781

Prevalence level (Estimated from 2021,2022,2023 surveillance) = 0.10

Cluster Level (Adjusted for herd immunity level) = 0.01

Sensitivity of the test used = 0.9

Total No of Villages (Clusters) Selected = 359

Total No of Animals to be Sampled = 9156

DISTRICT_NAME (a)	BLOCK_NAME (b)	VILLAGE_NAME (c)	Buffalo Population (d)	Cattle Population (e)	Buffalo + Cattle Population (f)	Number of units to sample (g)	Buffalo Proportion (h)	Cattle Proportion (i)
Agra	Fatehabad	Kalayan Pur	681	208	889	26	20	6
Agra	Kheragarh	Kukawar	1236	139	1375	26	23	3
Agra	Bah	Chitrahah	2046	452	2498	26	21	5
Agra	Bah	Vijoli	2590	75	2665	26	25	1
Aligarh	Koil	Amarpur Nahra	254	199	453	25	14	11
Aligarh	Atrauli	Narauna Akapur	715	191	906	26	21	5
Aligarh	Aligarh	Aligarh (M Corp.) - Ward No.31	840	372	1212	26	18	8
Aligarh	Iglas	Kaimthal	1073	396	1469	26	19	7
Aligarh	Atrauli	Bhamori Buzurg	2533	283	2816	26	23	3
Allahabad	Meja	Mauhari Kalan	99	13	112	24	21	3
Allahabad	Allahabad	Mohiuddinpur Amrain	150	106	256	25	15	10
Allahabad	Bara	Bankipur	267	138	405	25	16	9
Allahabad	Phulpur	Driyapur Gulalpur	279	186	465	25	15	10
Allahabad	Bara	Othgi Tarhar	334	162	496	25	17	8
Allahabad	Koraon	Bariyari Kala	338	316	654	26	13	13
Allahabad	Koraon	Koundi	300	605	905	26	9	17
Allahabad	Soraon	Baherpur	577	378	955	26	16	10
Allahabad	Karchhana	Akodha	2734	1042	3776	26	19	7
Allahabad	Allahabad	Allahabad (M Corp.) - Ward No.12	5562	0	5562	26	26	0
Ambedkar Nagar	Allapur	Katghar Nariyaw	111	17	128	24	21	3
Ambedkar Nagar	Tanda	Dariyapur Kutubpur	181	30	211	25	21	4
Ambedkar Nagar	Bhiti	Asahajeet Pur Kalan	306	145	451	25	17	8
Ambedkar Nagar	Akbarpur	Khanpur Shah Sulempur	389	126	515	26	20	6
Ambedkar Nagar	Bhiti	Atarora	412	276	688	26	16	10
Ambedkar Nagar	Akbarpur	Jamune Pur	529	199	728	26	19	7
Amethi	Amethi	Umapur Gana Patti	282	319	601	26	12	14
Amethi	Tiloi	Ratwaliya Manjhar	408	630	1038	26	10	16
Amroha	Amroha	Sondala Faridpur	324	200	524	26	16	10
Amroha	Hasanpur	Pooti	614	266	880	26	18	8
Amroha	Hasanpur	Dhakiya Khadar	831	421	1252	26	17	9
Amroha	Dhanaura	Bese Must.	950	480	1430	26	17	9
Auraiya	Bidhuna	Gahesar	400	120	520	26	20	6
Auraiya	Bidhuna	Bariyare Mau	623	224	847	26	19	7
Azamgarh	Lalganj	Ismailpur Kalichabad	85	60	145	24	14	10
Azamgarh	Burhanpur	Araon Gulzar	107	79	186	25	14	11
Azamgarh	Lalganj	Chauki Narsinghpur	46	176	222	25	5	20
Azamgarh	Nizamabad	Jamin Katghar	137	161	298	25	11	14
Azamgarh	Phulpur	Kari Ghatampur	260	59	319	25	20	5
Azamgarh	Phulpur	Andhipur	233	168	401	25	15	10

Azamgarh	Azamgarh	Kaji Bhati	185	267	452	25	10	15
Azamgarh	Burhanpur	Bhairodaspur	346	244	590	26	15	11
Azamgarh	Sagri	Dewara Ishmailpur	725	115	840	26	22	4
Azamgarh	Sagri	Chewata	378	527	905	26	11	15
Baghpat	Baraut	Titrouda	803	431	1234	26	17	9
Baghpat	Baraut	Kasampur Kheri	1106	307	1413	26	20	6
Bahraich	PAYAGPUR	Sishana	113	199	312	25	9	16
Bahraich	PAYAGPUR	Charnia Cot	107	481	588	26	5	21
Bahraich	Nanpara	Pathak Purwa	273	377	650	26	11	15
Bahraich	Bahraich	Shyampur Nandauna	345	426	771	26	12	14
Bahraich	Mahasi	Rahuwa Khas	578	421	999	26	15	11
Ballia	Bansdih	Bansdih (NP) - Ward No.6	11	112	123	24	2	22
Ballia	Bansdih	Ahrouli Pandey	38	173	211	25	5	20
Ballia	Belthara Road	Lohta Pachdaura	98	233	331	25	7	18
Ballia	Ballia	Pura Chak	177	177	354	25	13	13
Ballia	Sikanderpur	Nawa Nagar	125	610	735	26	4	22
Ballia	Bansdih	Chit Bisawa Khurd	288	911	1199	26	6	20
Ballia	Ballia	Shivpur Diyar Numbery	457	1016	1473	26	8	18
Balrampur	Balrampur	Khairahnia	159	164	323	25	12	13
Balrampur	Utraula	Banjeria Husain	278	89	367	25	19	6
Balrampur	Tulsipur	Mahadeo Seopur	341	408	749	26	12	14
Balrampur	Balrampur	Karmahna	1051	343	1394	26	20	6
Banda	Atarra	Jabarapur	731	234	965	26	20	6
Banda	Baberu	Bacal	791	551	1342	26	15	11
Barabanki	Sirauli Gauspur	Mohariya	54	57	111	24	12	12
Barabanki	Sirauli Gauspur	Pattipur	211	44	255	25	21	4
Barabanki	Haidergarh	Bhagna	278	140	418	25	17	8
Barabanki	Haidergarh	Sarai Meer	435	102	537	26	21	5
Barabanki	Nawabganj	Khasparia	479	345	824	26	15	11
Barabanki	Fatehpur	Baina Tikaibar	1800	794	2594	26	18	8
Bareilly	Shahi	Shahi (NP) - Ward No.3	136	64	200	25	17	8
Bareilly	Bareilly	Mundia Chetram	236	50	286	25	21	4
Bareilly	Bareilly	Faridapur Inayat Khan	321	32	353	25	23	2
Bareilly	Aonla	Makranmpur Tarachand	330	79	409	25	20	5
Bareilly	Meerganj	Goola	345	220	565	26	16	10
Bareilly	Aonla	Devchara	579	169	748	26	20	6
Bareilly	Meerganj	Panvaria Mustakil	556	237	793	26	18	8
Bareilly	Aonla	Rokhara	905	242	1147	26	21	5
Basti	Harraiya	Rani Chhattar	63	68	131	24	12	12
Basti	Basti	Baisnopur	90	59	149	24	14	10
Basti	Rudhali	Gandhria Gajraj	102	50	152	24	16	8
Basti	Bhanpur	Parsa Kutub	213	6	219	25	24	1
Basti	Harraiya	Bilari Bhati	200	36	236	25	21	4
Basti	Harraiya	Nakti Dei Bujurg	200	55	255	25	20	5
Basti	Harraiya	Ranipur Babu	252	33	285	25	22	3
Basti	Harraiya	Rajavapur	253	43	296	25	21	4
Basti	Basti	Selhra	303	72	375	25	20	5
Basti	Basti	Agae Bhanagan	701	232	933	26	20	6
Bijnor	Najibabad	Mauzampur Tulshi Bila Ahatmali	96	21	117	24	20	4
Bijnor	Dhampur	Mandoravip	192	31	223	25	22	3
Bijnor	Dhampur	Muneer Nagar	150	124	274	25	14	11

Bijnor	Dhampur	Nakeebpur	297	79	376	25	20	5
Bijnor	Chandpur	Sikrontha	278	161	439	25	16	9
Bijnor	Nagina	Mohmoodpur Bhavta	347	157	504	26	18	8
Bijnor	Chandpur	Sudhnipur	423	236	659	26	17	9
Bijnor	Dhampur	Ghurada Bila Ahatmali	424	371	795	26	14	12
Bijnor	Bijnor	Ganwari Bujurg	552	390	942	26	15	11
Bijnor	Dhampur	Mirapur Modiwala	607	819	1426	26	11	15
Budaun	Budaun	Kharkhauri Buzurg	157	14	171	24	22	2
Budaun	Bilsa	Tarencha	310	24	334	25	23	2
Budaun	Sahaswan	Malikpur Bicholapatti Gulabi	842	127	969	26	23	3
Budaun	Bisauli	Nandwari	560	489	1049	26	14	12
Budaun	Budaun	Bhakora	1153	216	1369	26	22	4
Budaun	Budaun	Dhamei	1332	258	1590	26	22	4
Bulandshahr	Naraura	Naraura (NP) - Ward No.11	27	77	104	23	6	17
Bulandshahr	Jahangirabad	Jahangirabad (MB) - Ward No.1	409	185	594	26	18	8
Bulandshahr	Khurja	Nagalga Takkar	484	238	722	26	17	9
Bulandshahr	Siana	Nikhob	760	387	1147	26	17	9
Bulandshahr	Sikandrabad	Salempur Jaat	924	300	1224	26	20	6
Bulandshahr	Debai	Rasoolpur Urf Narayanpur	3795	383	4178	26	24	2
Chandauli	Sakaldiha	balar pur	118	123	241	25	12	13
Chandauli	Sakaldiha	Ramrupdasapur	446	215	661	26	18	8
Chandauli	Sakaldiha	Tenwar	140	709	849	26	4	22
Chandauli	Sakaldiha	Nadi Nidhaura	973	1244	2217	26	11	15
Chitrakoot	Mau	Kol Majara	348	455	803	26	11	15
Chitrakoot	Rajapur	Deval	1018	1101	2119	26	12	14
Deoria	Salempur	Siswa Pandey	78	61	139	24	13	11
Deoria	Lar	Lar (NP) - Ward No.12	61	136	197	25	8	17
Deoria	Bariyarpur	Bharsara(Ward No.8)	98	145	243	25	10	15
Deoria	Barhaj	Mouna Garhwa	150	140	290	25	13	12
Deoria	Bhatpar Rani	Katoura	262	236	498	26	14	12
Deoria	Rudrapur	Aktahia Urf Matiyari	434	266	700	26	16	10
Deoria	Deoria	Chak Bandhan Urf Mishraulga	536	394	930	26	15	11
Etah	Etah	Nagla Datti	208	75	283	25	18	7
Etah	Etah	Vais Khriya	762	100	862	26	23	3
Etah	Aliganj	Khetupura	813	192	1005	26	21	5
Etah	Aliganj	Sahori	4050	743	4793	26	22	4
Etawah	Chakarnagar	Basaiya Har	604	110	714	26	22	4
Etawah	Takha	Sarsai Nawar	2752	842	3594	26	20	6
Faizabad	Sohawal	Deoie	218	138	356	25	15	10
Faizabad	Sohawal	Paliyarisali	263	123	386	25	17	8
Faizabad	Ayodhya	Ayodhya (MB) - Ward No.5	123	459	582	26	5	21
Faizabad	Faizabad	Mitrasen Pur	582	67	649	26	23	3
Faizabad	Sohawal	Arthar	1653	896	2549	26	17	9
Farrukhabad	Kaimganj	Piprabhoji	277	20	297	25	23	2
Farrukhabad	Kaimganj	Fatehpur Parauli	494	158	652	26	20	6
Farrukhabad	Kaimganj	Achratakipur	1023	22	1045	26	25	1
Farrukhabad	Kaimganj	Bhidaur	1503	129	1632	26	24	2
Fatehpur	Fatehpur	Abunagar-2	187	85	272	25	17	8
Fatehpur	Khaga	Parvejpur	375	97	472	25	20	5
Fatehpur	Bindki	Kansaraha	720	12	732	26	26	0
Fatehpur	Fatehpur	Semri May Khairaha Kikhapur	670	328	998	26	17	9

Fatehpur	Khaga	Budwan	2060	763	2823	26	19	7
Firozabad	Eka	Ward No 05 Mohalla bajar	409	24	433	25	24	1
Firozabad	Jasrana	Chidrai Khas	767	76	843	26	24	2
Firozabad	Shikohabad	Chharichhapper	1101	303	1404	26	20	6
Firozabad	Sirsaganj	Sarakh	1197	925	2122	26	15	11
Gautam Buddha Nagar	Gautam Buddha Nagar	Acchepur	675	387	1062	26	17	9
Gautam Buddha Nagar	Dadri	Bisahda	1089	604	1693	26	17	9
Ghaziabad	Muradnagar	Highdal Uklarshi - Ward No.10	732	191	923	26	21	5
Ghaziabad	Modinagar	Nekpur Sabitnagar	1644	572	2216	26	19	7
Ghaziipur	Saidpur	Barah Pur	26	75	101	23	6	17
Ghaziipur	Jakhania	Jagmal Zot	168	85	253	25	17	8
Ghaziipur	Ghaziipur	Champaran Patti	178	134	312	25	14	11
Ghaziipur	Zamania	Basuhari	230	127	357	25	16	9
Ghaziipur	Jakhania	Kesrua	235	196	431	25	14	11
Ghaziipur	Zamania	Nariyaon Urf Umar Ganj	320	346	666	26	12	14
Ghaziipur	Ghaziipur	Pahunchi Urf Madanahi	959	29	988	26	25	1
Ghaziipur	Zamania	Rohura	470	566	1036	26	12	14
Gonda	Colonelganj	Mohammadpur Kamiyar	51	52	103	23	11	12
Gonda	Gonda	Raniyapur	134	89	223	25	15	10
Gonda	Gonda	Purey Udai	190	222	412	25	12	13
Gonda	Tarabganj	Khokhiya	213	223	436	25	12	13
Gonda	Gonda	Ahroliia	392	291	683	26	15	11
Gonda	Gonda	Pandari Shanker	407	614	1021	26	10	16
Gorakhpur	Sahjanwa	Bikura	82	49	131	24	15	9
Gorakhpur	Khajni	Akauna Bujurg	86	75	161	24	13	11
Gorakhpur	Chauri Chaura	Dumraula	108	91	199	25	14	11
Gorakhpur	Gorakhpur	Kathawatia Urf Kathaur	62	174	236	25	7	18
Gorakhpur	Bansgaon	Bansgaon (NP) - Ward No.9	52	245	297	25	4	21
Gorakhpur	Gola	Ojhavali	80	235	315	25	6	19
Gorakhpur	Gorakhpur	Rampur Chak	208	185	393	25	13	12
Gorakhpur	Gorakhpur	Gorakhpur (M Corp.) - Ward No.6	85	331	416	25	5	20
Gorakhpur	Sahjanwa	Kaleser	251	254	505	26	13	13
Gorakhpur	Gorakhpur	Siktaur	1120	1838	2958	26	10	16
Hamirpur	Rath	Athgaon	495	250	745	26	17	9
Hamirpur	Maudaha	Chhani (Par Muskeria)	548	706	1254	26	11	15
Hapur	Garhmukteshwar	Lahadara	674	226	900	26	19	7
Hapur	Garhmukteshwar	Rasoolabad Nanpur	1515	490	2005	26	20	6
Hardoi	Sandila	Bamnau Aalm Shah	134	32	166	24	19	5
Hardoi	Sawayajpur	Kudha	313	66	379	25	21	4
Hardoi	Sandila	Terwa Dahigawan	390	160	550	26	18	8
Hardoi	Bilgram	Bindhourri	524	252	776	26	18	8
Hardoi	Sandila	Kakraly	563	347	910	26	16	10
Hardoi	Hardoi	Bhadeura	1239	1028	2267	26	14	12
Hardoi	Shahabad	Alam Nagar	1612	1393	3005	26	14	12
Hathras	Sasni	Sathiya	613	152	765	26	21	5
Hathras	Hathras	Hatasa Bhagawantpur	1625	515	2140	26	20	6
Jalaun	Jalaun	Jalaun (MB) - Ward No.15	131	111	242	25	14	11
Jalaun	Konch	Salaiya Buzurg	251	169	420	25	15	10
Jalaun	Konch	Barhal	438	305	743	26	15	11
Jalaun	Kalpi	Damras	479	314	793	26	16	10
Jaunpur	Shahganj	Sarai Nseeb	106	79	185	25	14	11

Jaunpur	Jaunpur	Mukundapur	117	125	242	25	12	13
Jaunpur	Jaunpur	Bharsanwa	210	86	296	25	18	7
Jaunpur	Mariahu	Charie Dhekaha	127	208	335	25	9	16
Jaunpur	Machhlishahr	Alapur Godhana	187	239	426	25	11	14
Jaunpur	Machhlishahr	Dan	235	225	460	25	13	12
Jaunpur	Shahganj	Bharotha	344	369	713	26	13	13
Jaunpur	Jaunpur	Khaparaha	515	204	719	26	19	7
Jaunpur	Jaunpur	Sakhela	451	273	724	26	16	10
Jaunpur	Shahganj	Khutahan	737	557	1294	26	15	11
Jhansi	Mauranipur	Ratosa	103	221	324	25	8	17
Jhansi	Bara Gaon	Bara Gaon (NP) - Ward No.2	517	160	677	26	20	6
Jhansi	Mauranipur	Dhakarwara	625	1058	1683	26	10	16
Jhansi	Jhansi	Jhansi (MB) - Ward No.13	1275	576	1851	26	18	8
Kannauj	Tirwa	Kalua Pur	815	170	985	26	22	4
Kannauj	Chhibramau	Sakarbara Baghulai	1326	0	1326	26	26	0
Kanpur Dehat	Rura	Rura (NP) - Ward No.10	226	255	481	25	12	13
Kanpur Dehat	Bhognipur	Sujawan	789	133	922	26	22	4
Kanpur Dehat	Sikandra	Rohani	902	251	1153	26	20	6
Kanpur Dehat	Bhognipur	Chapar Ghata	2370	155	2525	26	24	2
Kanpur Nagar	Ghatampur	Siroh	398	62	460	25	22	3
Kanpur Nagar	NARWAL	Tilsaharibujurg	459	179	638	26	19	7
Kanpur Nagar	Bilhaur	Kureh	768	422	1190	26	17	9
Kanpur Nagar	Kanpur	Dharmangad Pur Kanpur	1336	360	1696	26	20	6
Kasganj	Sahawar	Darua Pur	813	50	863	26	24	2
Kasganj	Kasganj	Paisoi	1142	334	1476	26	20	6
Kaushambi	Sirathu	Jamal Mau	231	80	311	25	19	6
Kaushambi	Chail	Piparhata	326	173	499	26	17	9
Kaushambi	Chail	Sobhna Uprhar	753	119	872	26	22	4
Kaushambi	Sirathu	Baranpur Kadipur Ichauli	798	499	1297	26	16	10
Kheri	Lakhimpur	Lakhimpur (MB) - Ward No.20	117	101	218	25	13	12
Kheri	Mohammdi	Kishunpur Jamuni	124	185	309	25	10	15
Kheri	Lakhimpur	Muria Mishra	483	221	704	26	18	8
Kheri	Gola Gokaran Nath	Raipur Grant	536	350	886	26	16	10
Kheri	Lakhimpur	Berihataranpur	786	117	903	26	23	3
Kheri	Dhaurahara	Dihua Kala	586	804	1390	26	11	15
Kushi Nagar	Tamkuhi Raj	Sumuhi Sangram	51	137	188	25	7	18
Kushi Nagar	Tamkuhi Raj	Pipara Mustquil Agarwa	71	208	279	25	6	19
Kushi Nagar	Hata	Hata (NP) - Ward No.7	157	213	370	25	11	14
Kushi Nagar	Tamkuhi Raj	Mathia Bhakariya	166	358	524	26	8	18
Kushi Nagar	Tamkuhi Raj	Jamsaria	57	493	550	26	3	23
Lalitpur	Lalitpur	Ghatwar	214	670	884	26	6	20
Lalitpur	Lalitpur	Charhrau	865	1050	1915	26	12	14
Lucknow	Lucknow	Lucknow (M Corp.) - Ward No.51	158	90	248	25	16	9
Lucknow	Sarojini nagar	Birura	463	44	507	26	24	2
Lucknow	Mohanlalganj	Kasimpur Viruha	231	635	866	26	7	19
Lucknow	Mohanlalganj	Raghunath Khera	981	663	1644	26	16	10
Maharajanj	Nautanwa	Piparhava	130	34	164	24	19	5
Maharajanj	Pharenda	Jungle Jogia Bari	174	46	220	25	20	5
Maharajanj	Pharenda	Nirnam Paschami	338	106	444	25	19	6
Maharajanj	Maharajanj	Babhanauli Buzurg	343	148	491	25	17	8
Mahoba	Kulpahar	Ruri Kalan	136	390	526	26	7	19

Mahoba	Mahoba	Tamura	644	218	862	26	19	7
Mainpuri	Mainpuri	Bhagpur	650	87	737	26	23	3
Mainpuri	Karhal	Takhray	1481	260	1741	26	22	4
Mathura	Mat	Chindauli	255	315	570	26	12	14
Mathura	Mat	Irolizunnardar	700	130	830	26	22	4
Mathura	Mathura	Chhatikara	1032	512	1544	26	17	9
Mathura	Mahavan	Habibpur Bangar	1791	1256	3047	26	15	11
Mau	Maunath Bhanjan	Maunath Bhanjan (MB) - Ward No.11	58	125	183	25	8	17
Mau	Madhuban	Bela Gadayanpur	116	136	252	25	12	13
Mau	Madhuban	Mudadar Maniyar	259	74	333	25	19	6
Mau	Madhuban	Maryadpur	180	368	548	26	9	17
Mau	Ghosi	Muhammabad Sipah	560	321	881	26	17	9
Meerut	Meerut	Jangethi	488	145	633	26	20	6
Meerut	Sardhana	Rajpur Momin	708	542	1250	26	15	11
Meerut	Sardhana	Bhalsauna	974	446	1420	26	18	8
Meerut	Sardhana	Chhur	3006	997	4003	26	20	6
Mirzapur	Mirzapur	Bauta Ganesh Datta	101	61	162	24	15	9
Mirzapur	Chunar	Barew	107	172	279	25	10	15
Mirzapur	Mirzapur	Jiganauri	82	331	413	25	5	20
Mirzapur	Marihan	Shobhi	191	266	457	25	10	15
Mirzapur	Mirzapur	Gagaut	695	283	978	26	18	8
Mirzapur	Marihan	Semara Baraho	626	1232	1858	26	9	17
Moradabad	Kanth	Maghipur Urf Madayan	125	227	352	25	9	16
Moradabad	Thakurdwara	Manpur Duttram (M.S.T)	242	218	460	25	13	12
Moradabad	Bilari	Saifpur Chittoo	510	18	528	26	25	1
Moradabad	Kanth	Madhwa Khalsa	391	377	768	26	13	13
Moradabad	Moradabad	Daulatpur Azamatpur	815	145	960	26	22	4
Muzaffarnagar	Khatauli	Munawwarpur Kalan	465	345	810	26	15	11
Muzaffarnagar	Budhana	Fugama	2418	1628	4046	26	16	10
Pilibhit	Bisalpur	Kharagpur Khurd	127	117	244	25	13	12
Pilibhit	Bisalpur	Dhakwara	226	90	316	25	18	7
Pilibhit	Amaria	Barat Bojh	211	196	407	25	13	12
Pilibhit	Bisalpur	Gobal Patipura	434	191	625	26	18	8
Pilibhit	Pilibhit	Nawkoond Mustqil	638	429	1067	26	16	10
Pratapgarh	Lalganj	Puregoviwdrai	92	86	178	24	12	12
Pratapgarh	Raniganj	Purey Ram Sahaya	167	173	340	25	12	13
Pratapgarh	Patti	Shahpur Khas	268	176	444	25	15	10
Pratapgarh	Kunda	Raghubar	344	274	618	26	14	12
Pratapgarh	Pratapgarh	Barista	580	853	1433	26	11	15
Pratapgarh	Patti	Udai Shahpur	632	1057	1689	26	10	16
Pratapgarh	Patti	Chandauka	1488	477	1965	26	20	6
Rae Bareli	Lalganj	Akhaupur	276	123	399	25	17	8
Rae Bareli	Lalganj	Shiv Puri	249	220	469	25	13	12
Rae Bareli	Lalganj	Lalganj(NP)-Ward No.11	339	314	653	26	13	13
Rae Bareli	Maharajganj	Kusuri Sagarpur	410	456	866	26	12	14
Rae Bareli	Maharajganj	Mohamdabad Kotwa	491	690	1181	26	11	15
Rampur	Shahabad	Gangapur Sharkee	149	48	197	25	19	6
Rampur	Shahabad	Patti Fazalbad	279	102	381	25	18	7
Rampur	Milak	Mujhiana	249	150	399	25	16	9
Rampur	Shahabad	Sahvia Khurd	332	188	520	26	17	9
Rampur	Shahabad	Chaukoni	942	300	1242	26	20	6

Saharanpur	Nakur	Lakhnoti Aht.	170	156	326	25	13	12
Saharanpur	Saharanpur	Katala	373	128	501	26	19	7
Saharanpur	Deoband	Belda Bujurg	413	95	508	26	21	5
Saharanpur	Nakur	Barsi	491	285	776	26	16	10
Saharanpur	Saharanpur	Shekhpura Kadeem	1777	473	2250	26	21	5
Sambhal	Sambhal	Rajha	307	187	494	25	16	9
Sambhal	Sambhal	Malakpur Nawada	829	158	987	26	22	4
Sambhal	Chandausi	Chandan Kati Mauza	1517	77	1594	26	25	1
Sambhal	Chandausi	Arjunpur Juna	1347	285	1632	26	21	5
Sant Kabeer Nagar	Khalilabad	Naini Deeha	81	68	149	24	13	11
Sant Kabeer Nagar	Khalilabad	Sagath	161	34	195	25	21	4
Sant Kabeer Nagar	Ghanghata	Satehara	138	70	208	25	17	8
Sant Kabeer Nagar	Khalilabad	Bhagthan	147	158	305	25	12	13
Sant Kabeer Nagar	Ghanghata	Semar Dandi	186	198	384	25	12	13
Sant Ravidas Nagar	Gyanpur	Galhaiya	92	133	225	25	10	15
Sant Ravidas Nagar	Aurai	Bhatpurwa dee	231	228	459	25	13	12
Sant Ravidas Nagar	Gyanpur	Bhikhamapur	415	250	665	26	16	10
Sant Ravidas Nagar	Gyanpur	Purwa Uparwar	539	450	989	26	14	12
Shahjahanpur	Jalalabad	Amalia Buzurg	116	18	134	24	21	3
Shahjahanpur	Tilhar	Paliya Patti	190	71	261	25	18	7
Shahjahanpur	Tilhar	Parai Niyan	128	180	308	25	10	15
Shahjahanpur	Powayan	Behta Sanwat	180	133	313	25	14	11
Shahjahanpur	Shahjahanpur	Patti Juharpur	399	303	702	26	15	11
Shahjahanpur	Powayan	Baribara	448	761	1209	26	10	16
Shahjahanpur	Jalalabad	Astoli	909	402	1311	26	18	8
Shamli	Oon	Shital Garhi	420	191	611	26	18	8
Shamli	Shamli	Lak	2500	1510	4010	26	16	10
Shravasti	Bhinga	Pure Prasad	251	270	521	26	13	13
Shravasti	Ikauna	Lal Pur Khadra	3090	2420	5510	26	15	11
Siddharth Nagar	Shohratgarh	Lakhanpara	66	47	113	24	14	10
Siddharth Nagar	Shohratgarh	Dhanaura Kashi Prasad	119	35	154	24	19	5
Siddharth Nagar	Itwa	Ramwapur Urf Vishunpur	178	4	182	25	24	1
Siddharth Nagar	Itwa	Indri Grant	75	126	201	25	9	16
Siddharth Nagar	Naugarh	Karajahwa	231	73	304	25	19	6
Siddharth Nagar	Naugarh	Isamaili	470	16	486	25	24	1
Siddharth Nagar	Shohratgarh	Mahamudawa Grant	405	274	679	26	16	10
Sitapur	Sidhauli	Sasena	117	114	231	25	13	12
Sitapur	Mahmudabad	Ramdauri	248	140	388	25	16	9
Sitapur	Misrikh	Barahmau	342	87	429	25	20	5
Sitapur	Biswan	Barahae Deeh	136	365	501	26	7	19
Sitapur	Misrikh	Madnia	453	199	652	26	18	8
Sitapur	Mahmudabad	Para Parsadipur	612	350	962	26	17	9
Sitapur	Mahmudabad	Mushaida Bad	478	547	1025	26	12	14
Sitapur	Laharpur	Harkhee Behar	1081	408	1489	26	19	7
Sonbhadra	Robertsganj	Shubha	40	196	236	25	4	21
Sonbhadra	Dudhi	Kadal	29	479	508	26	1	25
Sonbhadra	Robertsganj	Akachor	234	355	589	26	10	16
Sonbhadra	Ghorawal	Bisrekhi	277	454	731	26	10	16
Sonbhadra	Dudhi	Barah Pan	50	795	845	26	2	24
Sultanpur	Kadipur	Fajullapur	83	244	327	25	6	19
Sultanpur	Kadipur	Ganapur Hiranpur	202	230	432	25	12	13

Sultanpur	Sultanpur	Atar Suma Kalan	237	319	556	26	11	15
Sultanpur	Lambhua	Satapur Saray	366	632	998	26	10	16
Sultanpur	Jaisinghpur	Jasapara	433	672	1105	26	10	16
Unnao	Safipur	Boocha Gara	149	20	169	24	21	3
Unnao	Purwa	Asgar Ganj	175	182	357	25	12	13
Unnao	Safipur	Katia Mao	320	88	408	25	20	5
Unnao	Hasanganj	Wiswal	384	176	560	26	18	8
Unnao	Hasanganj	Amethan Gadhi	519	219	738	26	18	8
Unnao	Bighapur	Behta Bhawani	635	411	1046	26	16	10
Unnao	Hasanganj	Samad	847	359	1206	26	18	8
Varanasi	Varanasi	Bahra	171	118	289	25	15	10
Varanasi	Pindra	Dasnipur	203	270	473	25	11	14
Varanasi	Pindra	Nehiya	730	570	1300	26	15	11
Varanasi	Varanasi	Kamalgadaha	949	930	1879	26	13	13
		<b>Total</b>	<b>196415</b>	<b>106083</b>	<b>302498</b>	<b>9156</b>	<b>5648</b>	<b>3509</b>

a: District Name      g : Number of units to sample  
 b: Block Name        h: Buffalo Proportion  
 c: Village Name      i: Cattle Proportion  
 d: Buffalo Population  
 e: Cattle Population  
 f: Buffalo + Cattle Population



**FMD/SEROSUR/NIVEDI/UTTARAKHAND\_34/2024****Stratified Random Sampling:**

Species Selected for Stratification = Cattle + Buffalo

Number of Villages Having 50 + (Cattle + Buffalo) = 8311

Prevalence level (Estimated from 2021,2022,2023 surveillance) = 0.14

Cluster Level (Adjusted for herd immunity level) = 0.0139

Sensitivity of the test used = 0.9

Total No of Villages (Clusters) Selected = 243

Total No of Animals to be Sampled = 4343(Restricted due to inadequate population)

DISTRICT_NAME (a)	BLOCK_NAME (b)	VILLAGE_NAME (c)	Buffalo Population (d)	Cattle Population (e)	Buffalo + Cattle Population (f)	Number of units to sample (g)	Buffalo Proportion (h)	Cattle Proportion (i)
Almora	Syalde	Bajkhet	36	26	62	17	10	7
Almora	Bhanoli	Surangi	37	35	72	17	9	8
Almora	Lamgada	Jifalta	12	65	77	17	3	14
Almora	Chaukhutiya	Kabdoli	51	30	81	17	11	6
Almora	Ranikhet	Bhatuliya	5	77	82	17	1	16
Almora	Lamgada	Baiditana	37	49	86	17	7	10
Almora	Jainti	Malla Bhatura	77	12	89	17	15	2
Almora	Chaukhutiya	Palangbari	45	53	98	17	8	9
Almora	Chaukhutiya	Ramanagaon	39	75	114	18	6	12
Almora	Lamgada	Ratkhan	48	74	122	18	7	11
Almora	Ranikhet	Ginai	5	130	135	18	1	17
Almora	Syalde	Surmoli	58	81	139	18	8	10
Almora	Chaukhutiya	Akhoria	33	111	144	18	4	14
Almora	Bhikiasian	Hauli	30	116	146	18	4	14
Almora	Dhyari	Bali Khet	65	87	152	18	8	10
Almora	Dwarahat	Ratkhal	32	123	155	18	4	14
Almora	Bagwalipokhar	Dhankhal Gaon	2	166	168	18	0	18
Almora	Dwarahat	Riyani Malli	33	138	171	18	3	15
Almora	Dhaulichhina	Nali Talli	88	84	172	18	9	9
Almora	Bhanoli	Diyar Kholi	61	111	172	18	6	12
Almora	Syalde	Kotesari	90	82	172	18	9	9
Almora	Almora	Ghaneli	59	155	214	18	5	13
Almora	Ranikhet	Baguna	25	193	218	18	2	16
Almora	Chaukhutiya	Khajaurani	98	138	236	18	7	11
Almora	Dhaulichhina	Maniagar	87	153	240	18	7	11
Almora	Lamgada	Sirshora	101	148	249	18	7	11
Almora	Chaukhutiya	Tatalgaon	145	140	285	18	9	9
Almora	Chaukhutiya	Uledi	90	286	376	18	4	14
Almora	Lamgada	Bhaga Deoli	189	335	524	18	6	12
Bageshwar	Garud	Seelkuna	23	42	65	17	6	11
Bageshwar	Bageshwar	Tachhani	54	38	92	17	10	7
Bageshwar	Bageshwar	Jaltha Kot	53	55	108	17	8	9
Bageshwar	Bageshwar	Naugaon Maichak	59	78	137	18	8	10
Bageshwar	Kapkot	Pausari	34	107	141	18	4	14
Bageshwar	Kapkot	Sumti	54	89	143	18	7	11
Bageshwar	Kanda	Bans Jhirothi	65	78	143	18	8	10
Bageshwar	Dungnakuri	Maholi	41	159	200	18	4	14
Bageshwar	Kanda	Sani Udiyar	80	158	238	18	6	12
Bageshwar	Shama	Kismila Machera	12	230	242	18	1	17

Bageshwar	Kapkot	Kuwari	28	224	252	18	2	16
Bageshwar	Kapkot	Bor Balra	62	222	284	18	4	14
chamoli	Chamoli	Tilfara	1	52	53	16	0	16
chamoli	Narayanbagar	Seeri	20	67	87	17	4	13
chamoli	Nandprayag	Bhaduda	43	82	125	18	6	12
chamoli	Narayanbagar	Nam Tol	71	62	133	18	10	8
chamoli	Chamoli	Nagartangsa	23	114	137	18	3	15
chamoli	Karanprayag	Airwadi	26	121	147	18	3	15
chamoli	Tharali	Thangira	71	85	156	18	8	10
chamoli	Adibadri	Beri Talli	19	166	185	18	2	16
chamoli	Gairsain	Majerasar	23	170	193	18	2	16
chamoli	Ghaat	Parnmati	32	175	207	18	3	15
chamoli	Joshimath	Tugasi	17	217	234	18	1	17
chamoli	Chamoli	Bemru	18	235	253	18	1	17
chamoli	Ghaat	Ala chak bura	50	228	278	18	3	15
chamoli	Karanprayag	Dimar	60	280	340	18	3	15
chamoli	Joshimath	Dumak	14	404	418	18	1	17
chamoli	Adibadri	Pindawali	83	558	641	19	2	17
chamoli	Ghaat	Sutol	145	598	743	19	4	15
chamoli	Joshimath	Urgam	57	1218	1275	19	1	18
Champawat	Pulla Gumdes	Sankafal	18	38	56	16	5	11
Champawat	Barakot	Bruyuri	44	55	99	17	8	9
Champawat	Barakot	Sutera	30	82	112	17	5	12
Champawat	Manch	Tarkuli	36	96	132	18	5	13
Champawat	Champawat	Bastiya Goonth	68	66	134	18	9	9
Champawat	Lohaghat	Tyarshun	7	180	187	18	1	17
Champawat	Barakot	Chhanda	79	161	240	18	6	12
Champawat	Lohaghat	Raikot Kunwar	6	354	360	18	0	18
Champawat	Pulla Gumdes	Maduwa	126	248	374	18	6	12
Champawat	Champawat	Khatoli Talli	161	350	511	18	6	12
Dehradun	Rishikesh	Rishikesh (M.Corp) - Pushkar Mandir Ward	0	51	51	16	0	16
Dehradun	Chakrata	Chunauti	7	52	59	16	2	14
Dehradun	Dehradun	Bhitar Wali	27	95	122	18	4	14
Dehradun	Dehradun	Dehradun (M.Corp) - Difence Colomv Shastri	0	136	136	18	0	18
Dehradun	Kalsi	Dimau	103	89	192	18	10	8
Dehradun	Rishikesh	Rishikesh (M.Corp) -20 Beega Ward No.29	0	202	202	18	0	18
Dehradun	Kalsi	Hari Pur	46	176	222	18	4	14
Dehradun	Doiwala	Doiwala (MB) - Kanherwala Ward No.3	15	295	310	18	1	17
Dehradun	Vikas Nagar	Bakhtawarpur Grant	67	251	318	18	4	14
Dehradun	Vikas Nagar	Misraspatti	7	356	363	18	0	18
Dehradun	Chakrata	Samog	31	423	454	18	1	17
Dehradun	Dehradun	Dehradun (M.Corp) - Shivaji Marg Ward No.24	5	541	546	19	0	19
Dehradun	Chakrata	Haja	63	616	679	19	2	17
Dehradun	Dehradun	Dwara	171	885	1056	19	3	16
Dehradun	Dehradun	Dehradun (M.Corp) - Nakraunda Ward No.99	82	1252	1334	19	1	18
Dehradun	Vikas Nagar	Central hope town(CT)	333	1348	1681	19	4	15
Haridwar	Roorkee	Najumpur Paniyali	148	34	182	18	15	3
Haridwar	Haridwar	Noorpur Panjanhedi	65	312	377	18	3	15
Haridwar	Bhagwanpur	Dadli	168	216	384	18	8	10
Haridwar	Haridwar	Hardevpur Sahdevpur Urf Rani Majara	171	312	483	18	6	12
Haridwar	Laldhang	Lahadpur	137	525	662	19	4	15

Haridwar	Bhagwanpur	Chappersher Afganpur	471	202	673	19	13	6
Haridwar	Bhagwanpur	Bahbalpur Hasuwala	339	456	795	19	8	11
Haridwar	Bhagwanpur	Kunja Bahadurpur	487	390	877	19	11	8
Haridwar	Roorkee	Mehnadkhurd Urf Nagal	460	424	884	19	10	9
Haridwar	Narsan	Mandawali	488	556	1044	19	9	10
Haridwar	Bhagwanpur	Shaheedwala Grunt	489	628	1117	19	8	11
Haridwar	Haridwar	Dadpur Govindpur	1162	1431	2593	19	9	10
Nainital	Nainital	Hairiya Gaon	17	61	78	17	4	13
Nainital	Haldwani	Ghoosapur	35	49	84	17	7	10
Nainital	Betalghat	Korar	16	101	117	18	2	16
Nainital	Lalkuan	Kishana Newar	31	92	123	18	5	13
Nainital	Haldwani	Bera Pokhara	6	119	125	18	1	17
Nainital	Dhari	Dholi Gaon	45	87	132	18	6	12
Nainital	Dhari	Kaphroulee	48	135	183	18	5	13
Nainital	Haldwani Kathgodam	Haldwani-cum-Kathgodam (M.Corp) -	86	106	192	18	8	10
Nainital	Kosya Kutauli	Chorsa	69	139	208	18	6	12
Nainital	Kaladhungi	Sonajala Naya Abad	47	171	218	18	4	14
Nainital	Lalkuan	Jangi Bangar	56	186	242	18	4	14
Nainital	Ramnagar	Laxampur Dheri	84	183	267	18	6	12
Nainital	Bhimtal	Bhimtal (NP) - Naukuchiyatal Ward	119	227	346	18	6	12
Nainital	Kaladhungi	Mankandpur	97	301	398	18	4	14
Nainital	Okhalkanda	Gargari Malli	137	276	413	18	6	12
Nainital	Haldwani	Heragaja	201	218	419	18	9	9
Nainital	Haldwani Kathgodam	Haldwani-cum-Kathgodam (M.Corp) -	68	354	422	18	3	15
Nainital	Okhalkanda	Khansyun	57	380	437	18	2	16
Nainital	Dhari	Bhonra	147	299	446	18	6	12
Nainital	Nainital	Darima	126	481	607	19	4	15
Pauri Garhwal	Lansdowne	Majakholi Or Manj Khol	0	51	51	16	0	16
Pauri Garhwal	Satpuli	chaidharmalla	0	54	54	16	0	16
Pauri Garhwal	Pauri	Ghuret	0	61	61	17	0	17
Pauri Garhwal	Lansdowne	Mohar Gaon Palla	0	67	67	17	0	17
Pauri Garhwal	Thailisain	Choupta	30	54	84	17	6	11
Pauri Garhwal	Lansdowne	Khubani Khas	0	87	87	17	0	17
Pauri Garhwal	Kotdwara	Kotdwara (M.Corp) - Govindnagar Ward No.8	1	88	89	17	0	17
Pauri Garhwal	Pauri	Jatkandi	0	90	90	17	0	17
Pauri Garhwal	Rikhanikhal	Balsa Talla	0	92	92	17	0	17
Pauri Garhwal	Satpuli	Handul Talla	0	93	93	17	0	17
Pauri Garhwal	Yamkeshwar	Jahri Talli	0	94	94	17	0	17
Pauri Garhwal	Pauri	Chrakot	0	95	95	17	0	17
Pauri Garhwal	Thailisain	Kolyani	17	78	95	17	3	14
Pauri Garhwal	Yamkeshwar	Thinga Banj	4	96	100	17	1	16
Pauri Garhwal	Rikhanikhal	Chidiyani	2	112	114	18	0	18
Pauri Garhwal	Yamkeshwar	Ranchula	2	112	114	18	0	18
Pauri Garhwal	Dhoomakot	Devlad	18	100	118	18	3	15
Pauri Garhwal	Chakisain	Bamorth	43	76	119	18	7	11
Pauri Garhwal	Pauri	Pawain	12	113	125	18	2	16
Pauri Garhwal	Chaubatta	Latibowun	0	129	129	18	0	18
Pauri Garhwal	Bironkhal	Birgana	34	99	133	18	5	13
Pauri Garhwal	Bironkhal	Nao Gaon Pajyana	35	98	133	18	5	13
Pauri Garhwal	Satpuli	Nowgown Kamanada	0	136	136	18	0	18
Pauri Garhwal	Yamkeshwar	Diyuli	3	141	144	18	0	18

Pauri Garhwal	Rikhanikhal	Duugal Dhar Or Dungeardhar	5	142	147	18	1	17
Pauri Garhwal	Yamkeshwar	Bagala	26	125	151	18	3	15
Pauri Garhwal	Chaubatta	Jaitoli Malli	0	154	154	18	0	18
Pauri Garhwal	Satpuli	Kheri lagga Kota Talla	0	155	155	18	0	18
Pauri Garhwal	Chakisain	Chunkhet	46	120	166	18	5	13
Pauri Garhwal	Rikhanikhal	Diyor	0	176	176	18	0	18
Pauri Garhwal	Satpuli	Bantholi	0	180	180	18	0	18
Pauri Garhwal	Bironkhal	Badadanda Dhunkapdi	0	193	193	18	0	18
Pauri Garhwal	Pauri	Chanyu	3	193	196	18	0	18
Pauri Garhwal	Yamkeshwar	Kimsar	12	213	225	18	1	17
Pauri Garhwal	Pauri	Kaloun	7	224	231	18	1	17
Pauri Garhwal	Pauri	Pang	9	223	232	18	1	17
Pauri Garhwal	Bironkhal	Nagni	36	204	240	18	3	15
Pauri Garhwal	Rikhanikhal	Kotanalli	1	242	243	18	0	18
Pauri Garhwal	Kotdwara	Kotdwara (M.Corp) - Sibunagar Ward No.23	0	286	286	18	0	18
Pauri Garhwal	Chakisain	Risti	135	154	289	18	8	10
Pauri Garhwal	Bironkhal	Mail Dhar	98	228	326	18	5	13
Pauri Garhwal	Rikhanikhal	Chaparet	0	336	336	18	0	18
Pauri Garhwal	Chakisain	Jaakh	205	222	427	18	9	9
Pauri Garhwal	Chakisain	Syoli Talli	135	307	442	18	5	13
Pithoragarh	Didihat	Nali Deupa	13	53	66	17	3	14
Pithoragarh	Didihat	Barna Airi	20	48	68	17	5	12
Pithoragarh	Berinag	Bhuni Gaon	34	54	88	17	7	10
Pithoragarh	Thal	Digauti	40	51	91	17	7	10
Pithoragarh	Berinag	Baphila	67	44	111	17	10	7
Pithoragarh	Gangolihat	Anwala Talla Malla Sugar Mavla	11	113	124	18	2	16
Pithoragarh	Gangolihat	Itana	53	74	127	18	8	10
Pithoragarh	Thal	Ruina Thal	18	110	128	18	3	15
Pithoragarh	Didihat	Dyokali	55	76	131	18	8	10
Pithoragarh	Gangolihat	Bataka Toli	38	96	134	18	5	13
Pithoragarh	Gangolihat	Askora	71	79	150	18	9	9
Pithoragarh	Gangolihat	Birgoli	66	86	152	18	8	10
Pithoragarh	Thal	Lejam	31	134	165	18	3	15
Pithoragarh	Tejam	Baidu Mahar	25	178	203	18	2	16
Pithoragarh	Tejam	Bajeta	30	202	232	18	2	16
Pithoragarh	Didihat	Ghimali	73	182	255	18	5	13
Pithoragarh	Gangolihat	Gangolihat (NP) - Padhquda Ward No. 5	11	253	264	18	1	17
Pithoragarh	Pithoragarh	Silgiya	73	202	275	18	5	13
Pithoragarh	Didihat	Talli Mirthi	104	190	294	18	6	12
Pithoragarh	Gangolihat	Futsil	40	264	304	18	2	16
Pithoragarh	Pithoragarh	Pithoragarh Lunthuda (MB) - Ward No.4	0	359	359	18	0	18
Pithoragarh	Dharchula	Baluwakot	420	1852	2272	19	4	15
Rudraprayag	Rudraprayag	Tarwari	45	13	58	16	12	4
Rudraprayag	Rudraprayag	Chwinth	100	43	143	18	13	5
Rudraprayag	Ukhimath	Kotma	18	127	145	18	2	16
Rudraprayag	Rudraprayag	Rudraprayag (MB) - Ward No.7	36	128	164	18	4	14
Rudraprayag	Basukedar	Jaula	63	129	192	18	6	12
Rudraprayag	Basukedar	Utarsu	129	150	279	18	8	10
Rudraprayag	Rudraprayag	Kothagi	79	210	289	18	5	13
Rudraprayag	Jakholi	Jakhatoli	101	304	405	18	4	14
Rudraprayag	Rudraprayag	Swari Gwans	152	402	554	19	5	14

Rudraprayag	Jakholi	Jakhawari Malli	76	485	561	19	3	16
Tehri Garhwal	Kirtinagar	Supana	15	39	54	16	4	12
Tehri Garhwal	Kandisaur	Bhandarki	36	30	66	17	9	8
Tehri Garhwal	Devprayag	Nail Toranu	11	62	73	17	3	14
Tehri Garhwal	Ghansali	Pali Lagg Koti	71	8	79	17	15	2
Tehri Garhwal	Pratapnagar	Kudiyal Gaon	31	50	81	17	7	10
Tehri Garhwal	Nainbag	Nain Gaon	14	72	86	17	3	14
Tehri Garhwal	Devprayag	Langoor	65	22	87	17	13	4
Tehri Garhwal	Ghansali	Mendu Sindwal Gaon	18	99	117	18	3	15
Tehri Garhwal	Dhanaulti	Tachhila	19	101	120	18	3	15
Tehri Garhwal	Balganga	Tungari	43	78	121	18	6	12
Tehri Garhwal	Balganga	Ghairka	50	78	128	18	7	11
Tehri Garhwal	Ghansali	Chakar Gaon	11	127	138	18	1	17
Tehri Garhwal	Devprayag	Chilpar	68	71	139	18	9	9
Tehri Garhwal	Dhanaulti	Phidogi	45	101	146	18	6	12
Tehri Garhwal	Dhanaulti	Bhutsi	37	127	164	18	4	14
Tehri Garhwal	Jakhani Dhar	Chahgadoliya	181	21	202	18	16	2
Tehri Garhwal	Dhanaulti	Bhal	62	151	213	18	5	13
Tehri Garhwal	Dhanaulti	Dhaura Giri	58	204	262	18	4	14
Tehri Garhwal	Dhanaulti	Sinjal	55	207	262	18	4	14
Tehri Garhwal	Kirtinagar	Dhar Payakoti	137	128	265	18	9	9
Tehri Garhwal	Kirtinagar	Rigoli Malli	189	80	269	18	13	5
Tehri Garhwal	Kirtinagar	Dal Dung	207	103	310	18	12	6
Tehri Garhwal	Nainbag	Khasonsi	51	266	317	18	3	15
Tehri Garhwal	Dhanaulti	Chhanan Gaon Maundar Bhimal Ki	85	237	322	18	5	13
Tehri Garhwal	Kirtinagar	Chileri	207	133	340	18	11	7
Udham Singh Nagar	Gadarpur	Motiyapura	66	33	99	17	11	6
Udham Singh Nagar	Sitarganj	Chaumhala	82	84	166	18	9	9
Udham Singh Nagar	Gadarpur	Gadarpur (MB) -Block Colony Ward No.8	85	107	192	18	8	10
Udham Singh Nagar	Sitarganj	Arvind Nagar	9	198	207	18	1	17
Udham Singh Nagar	Gadarpur	Dheemar Khera	182	108	290	18	11	7
Udham Singh Nagar	Sitarganj	Pipalhattha	171	141	312	18	10	8
Udham Singh Nagar	Jaspur	Hamirawala	155	224	379	18	7	11
Udham Singh Nagar	Khatima	Haldi	224	255	479	18	8	10
Udham Singh Nagar	Jaspur	Amaka	250	234	484	18	9	9
Udham Singh Nagar	Nanakmatta	Saronja	264	225	489	18	10	8
Udham Singh Nagar	Kashipur	Kashipur (M.Corp) - Jaspur Khurd Purvi Ward	223	460	683	19	6	13
Udham Singh Nagar	Gadarpur	Kaupa	411	701	1112	19	7	12
Udham Singh Nagar	Sitarganj	Baikunthpur	333	863	1196	19	5	14
Udham Singh Nagar	Kichha	Khamia Block No4	240	1211	1451	19	3	16
Udham Singh Nagar	Bajpur	Banna Khera Range	837	630	1467	19	11	8
Uttarkashi	Mori	Kirauli	0	103	103	17	0	17
Uttarkashi	Dunda	Tipra	52	68	120	18	8	10
Uttarkashi	Mori	Sunkundi	0	121	121	18	0	18
Uttarkashi	Bhatwari	Didsari	8	157	165	18	1	17
Uttarkashi	Rajgarhi	Tera	45	145	190	18	4	14
Uttarkashi	Chinyalisaur	Jagar Gaon	49	186	235	18	4	14
Uttarkashi	Puraula	Netri	32	277	309	18	2	16
Uttarkashi	Bhatwari	Salang	55	284	339	18	3	15
Uttarkashi	Rajgarhi	Molda	89	255	344	18	5	13
Uttarkashi	Rajgarhi	Kafanaul	168	630	798	19	4	15

		<b>Total</b>	<b>19432</b>	<b>50713</b>	<b>70145</b>	<b>4343</b>	<b>1157</b>	<b>3186</b>
--	--	--------------	--------------	--------------	--------------	-------------	-------------	-------------

- a: District Name    g : Number of units to sample
- b: Block Name      h: Buffalo Proportion
- c: Village Name    i: Cattle Proportion
- d: Buffalo Population
- e: Cattle Population
- f: Buffalo + Cattle Population

**FMD/SEROSUR/NIVEDI/West Bengal\_35/2024****Stratified Random Sampling:**

Species Selected for Stratification = Cattle + Buffalo

Number of Villages Having 100 + (Cattle + Buffalo) = 20119

Prevalence level (Estimated from 2021,2022,2023 surveillance) = 0.34

Cluster Level (Adjusted for herd immunity level) = 0.005

Sensitivity of the test used = 0.9

Total No of Villages (Clusters) Selected = 665(+6 Villages Reserved)

Total No of Animals to be Sampled = 5320

DISTRICT_NAME (a)	BLOCK_NAME (b)	VILLAGE_NAME (c)	Buffalo Population (d)	Cattle Population (e)	Buffalo + Cattle Population (f)	Number of units to sample (g)	Buffalo Proportion (h)	Cattle Proportion (i)
24 Paraganas North	Gaighata	Shyampur Shripur	80	63	143	8	4	4
24 Paraganas North	Minakhan	Malancha Abad	0	163	163	8	0	8
24 Paraganas North	Barrackpur - I	Jetia (Ct)	0	167	167	8	0	8
24 Paraganas North	Bongaon	Manikgram Chak	0	232	232	8	0	8
24 Paraganas North	Basirhat - I	Gulai Chandi	0	261	261	8	0	8
24 Paraganas North	Haroa	Radhanagar Abhirampur	0	263	263	8	0	8
24 Paraganas North	Bangaon	Bangaon (M) - Ward No.7	0	275	275	8	0	8
24 Paraganas North	Swarupnagar	Tipi	0	287	287	8	0	8
24 Paraganas North	Bongaon	Balianpur	0	289	289	8	0	8
24 Paraganas North	Baduria	Bakra Chandirbaor	0	290	290	8	0	8
24 Paraganas North	Baduria	Baduria (M) - Ward No.2	0	298	298	8	0	8
<b>24 Paraganas North*</b>	<b>Taki</b>	<b>Taki (M) - Ward No.6</b>	<b>0</b>	<b>311</b>	<b>311</b>	<b>8</b>	<b>0</b>	<b>8</b>
24 Paraganas North	Bongaon	Angarpukuria	0	317	317	8	0	8
24 Paraganas North	Barrackpur - I	Noapara (P) (Ct)	0	334	334	8	0	8
24 Paraganas North	Gaighata	Goal Bathan	0	337	337	8	0	8
24 Paraganas North	Baduria	Paschim Jaynagar	0	353	353	8	0	8
24 Paraganas North	Habra - li	Khorddabamonnia (Ct)	32	329	361	8	1	7
24 Paraganas North	Bhatpara	Bhatpara (M) - Ward No.12	87	289	376	8	2	6
24 Paraganas North	Deganga	Khejurdanga	0	419	419	8	0	8
24 Paraganas North	Baduria	Keutsa	0	461	461	8	0	8
24 Paraganas North	Barasat - I	Gangapur (Ct)	150	356	506	8	2	6
24 Paraganas North	Habra - li	Gilapal	0	516	516	8	0	8
24 Paraganas North	Minakhan	Bargan Gopalpur	0	533	533	8	0	8
24 Paraganas North	Bagda	Uttar Panchpota	0	628	628	8	0	8
24 Paraganas North	Bongaon	Sabhaipur	0	628	628	8	0	8
24 Paraganas North	Barrackpur	Barrackpur (M) - Ward No.24	540	91	631	8	7	1
24 Paraganas North	Minakhan	Kushangra	0	631	631	8	0	8
24 Paraganas North	Swarupnagar	Galdaha	0	664	664	8	0	8
24 Paraganas North	Gaighata	Barasehana	0	691	691	8	0	8
24 Paraganas North	Rajarhat	Dharsamoktarpur	0	771	771	8	0	8
24 Paraganas North	Hasnabad	Kaugachhi	0	920	920	8	0	8
24 Paraganas North	Rajarhat	Jhalgachhi	2	1030	1032	8	0	8
24 Paraganas North	Hingalganj	Madhabkati	0	1074	1074	8	0	8
24 Paraganas North	Bongaon	Sehalapara	0	1162	1162	8	0	8
24 Paraganas North	Baduria	Dakshin Chatra (Ct)	0	1211	1211	8	0	8
24 Paraganas North	Sandeshkhali - I	Nityabaria	0	1227	1227	8	0	8
24 Paraganas North	Barasat - li	Mahishgadi	241	1577	1818	8	1	7
24 Paraganas North	Basirhat - I	Paikardanga	0	1823	1823	8	0	8
24 Paraganas North	Hingalganj	Bispur	0	2431	2431	8	0	8

24 Paraganas South	Budge Budge	Budge Budge (M) - Ward No.16	3	98	101	8	0	8
24 Paraganas South	Mandirbazar	Krishnarampur (K)	0	115	115	8	0	8
24 Paraganas South	Falta	Ausbaria	0	127	127	8	0	8
24 Paraganas South	Kulpi	Ratenshwarpur	0	140	140	8	0	8
24 Paraganas South	Bhangar - Ii	Bankachua	0	179	179	8	0	8
24 Paraganas South	Falta	Chandpala Anantapathpur (Ct)	0	194	194	8	0	8
24 Paraganas South	Mandirbazar	Bangsidharpur (M) (P) (Ct)	0	195	195	8	0	8
24 Paraganas South	Mandirbazar	Ramnayanpur (M)	0	214	214	8	0	8
24 Paraganas South	Bishnupur - I	Umapota	0	216	216	8	0	8
24 Paraganas South	Diamond Harbour - Ii	Sehalampur	0	257	257	8	0	8
24 Paraganas South	Jaynagar - I	Uttarparanj (Ct)	0	270	270	8	0	8
24 Paraganas South	Gosaba	Dayapur	9	301	310	8	0	8
24 Paraganas South	Baruipur	Teurhat	0	353	353	8	0	8
24 Paraganas South	Bhangar - I	Binarat	1	362	363	8	0	8
24 Paraganas South	Canning - Ii	Kaluakhali	0	385	385	8	0	8
24 Paraganas South	Kulpi	Masamari	0	439	439	8	0	8
24 Paraganas South	Canning - I	Paranikheko	0	439	439	8	0	8
24 Paraganas South	Canning - I	Narayangar	0	506	506	8	0	8
24 Paraganas South	Bhangar - I	Chandaneswar	3	599	602	8	0	8
24 Paraganas South	Bhangar - Ii	Saduli	0	671	671	8	0	8
24 Paraganas South	Canning - I	Dabu	4	749	753	8	0	8
24 Paraganas South	Bhangar - I	Rangsara	0	756	756	8	0	8
<b>24 Paraganas South*</b>	<b>Jaynagar - I</b>	<b>Rajpur Korabag</b>	<b>5</b>	<b>852</b>	<b>857</b>	<b>8</b>	<b>0</b>	<b>8</b>
24 Paraganas South	Basanti	Dakshin Battala	0	864	864	8	0	8
24 Paraganas South	Bhangar - I	Bhangar Raghunathpur (Ct)	3	1143	1146	8	0	8
24 Paraganas South	Bhangar - I	Situri	0	1338	1338	8	0	8
24 Paraganas South	Basanti	Harbhangi	0	1445	1445	8	0	8
24 Paraganas South	Mathurapur - Ii	Chaplarkhop	0	1546	1546	8	0	8
24 Paraganas South	Namkhana	Bishalakhshampur	0	1731	1731	8	0	8
24 Paraganas South	Baruipur	Uttar Bhag	2	2043	2045	8	0	8
24 Paraganas South	Gosaba	Hetalbari	0	2117	2117	8	0	8
24 Paraganas South	Jaynagar - Ii	Manirtala	53	2085	2138	8	0	8
24 Paraganas South	Jaynagar - I	Kamaria	1	2217	2218	8	0	8
24 Paraganas South	Sagar	Khas Ramkarerchhar	0	2385	2385	8	0	8
24 Paraganas South	Kultali	Debipur Gurguria	47	2515	2562	8	0	8
24 Paraganas South	Basanti	Bharatgar	87	2539	2626	8	0	8
24 Paraganas South	Mathurapur - Ii	Nandakumarapur	0	2641	2641	8	0	8
24 Paraganas South	Kultali	Purba Gurguria	4	2782	2786	8	0	8
24 Paraganas South	Mathurapur - Ii	Kumarapara	4	3198	3202	8	0	8
24 Paraganas South	Basanti	Goran Bose	0	3400	3400	8	0	8
Alipurduar	Alipurduar - I	Jaldapara	0	561	561	8	0	8
Alipurduar	Madarihat	Uttar Khairbari	0	778	778	8	0	8
Alipurduar	Alipurduar - Ii	Bara Chakibas	0	1077	1077	8	0	8
Alipurduar	Alipurduar - Ii	Chilurghat	3	1228	1231	8	0	8
Alipurduar	Madarihat	Paschim Madarihat	0	1398	1398	8	0	8
Alipurduar	Falakata	Satpukuria	1	1814	1815	8	0	8
Alipurduar	Falakata	Jhar Beltali	0	2285	2285	8	0	8
Alipurduar	Madarihat	Lankapara Tea Garden	7	2441	2448	8	0	8
Alipurduar	Alipurduar - Ii	Chaprarpar	0	5839	5839	8	0	8
Alipurduar	Kumargram	Laskarpara (Ct)	0	6441	6441	8	0	8
Bankura	Gangajalghati	Hadalbani	28	73	101	8	2	6



Bankura	Chhatna	Basulibandh	0	119	119	8	0	8
<b>Bankura*</b>	<b>Khatra</b>	<b>Phulhari</b>	<b>2</b>	<b>145</b>	<b>147</b>	<b>8</b>	<b>0</b>	<b>8</b>
Bankura	Onda	Tol Chandrakona	0	161	161	8	0	8
Bankura	Bankura - I	Khap	0	185	185	8	0	8
Bankura	Khatra	Peri Pathar	0	211	211	8	0	8
Bankura	Kotulpur	Pal Puskarini	0	216	216	8	0	8
Bankura	Gangajalghati	Asan Chua	0	229	229	8	0	8
Bankura	Onda	Gamidya	11	267	278	8	0	8
Bankura	Onda	Pathar Kata	16	266	282	8	0	8
Bankura	Indpur	Sankra	2	281	283	8	0	8
Bankura	Vishnupur	Loharara	10	273	283	8	0	8
Bankura	Ranibundh	Narkoli	109	212	321	8	3	5
Bankura	Khatra	Dhargram	2	327	329	8	0	8
Bankura	Onda	Arabani	2	340	342	8	0	8
Bankura	Gangajalghati	Kot Madan Mohanpur	31	324	355	8	1	7
Bankura	Bankura - I	Manushmura	7	365	372	8	0	8
Bankura	Onda	Digshuli	28	346	374	8	1	7
Bankura	Chhatna	Alutia	0	376	376	8	0	8
Bankura	Kotulpur	Sagar Meje	4	388	392	8	0	8
Bankura	Saltora	Sat Deuli	8	414	422	8	0	8
Bankura	Barjora	Pakhanna Pratappur	0	424	424	8	0	8
Bankura	Chhatna	Gidhuria	0	433	433	8	0	8
Bankura	Barjora	Bara Bendya	20	418	438	8	0	8
Bankura	Bankura - Ii	Pashchim Ratanpur	62	418	480	8	1	7
Bankura	Chhatna	Ghoramuli	8	478	486	8	0	8
Bankura	Jaypur	Ruishar	2	486	488	8	0	8
Bankura	Bankura - Ii	Khejur Bedyia	0	500	500	8	0	8
Bankura	Patrasayer	Ramsaer	2	499	501	8	0	8
Bankura	Raipur	Panrari	30	492	522	8	0	8
Bankura	Bankura - Ii	Kulpat Bankati	12	554	566	8	0	8
Bankura	Patrasayer	Salna	7	591	598	8	0	8
Bankura	Raipur	Susunia	24	604	628	8	0	8
Bankura	Saltora	Chaubata	4	656	660	8	0	8
Bankura	Onda	Kunchi Shole	136	526	662	8	2	6
Bankura	Saltora	Belekuri	72	591	663	8	1	7
Bankura	Patrasayer	Telisaer	6	673	679	8	0	8
Bankura	Bankura - Ii	Sonadaha	59	641	700	8	1	7
Bankura	Bankura - I	Dakshinbankati	109	638	747	8	1	7
Bankura	Taldangra	Adhkara	4	753	757	8	0	8
Bankura	Chhatna	Siuli Pahari	4	788	792	8	0	8
Bankura	Sarenga	Baragarra	90	728	818	8	1	7
Bankura	Gangajalghati	Ekchala	29	821	850	8	0	8
Bankura	Simlapal	Bhalkamuri	66	804	870	8	1	7
Bankura	Bankura - Ii	Ladadihi	15	923	938	8	0	8
Bankura	Patrasayer	Dakshin Patasapur	34	1065	1099	8	0	8
Bankura	Sonamukhi	Palshare	166	1068	1234	8	1	7
Bankura	Taldangra	Mamrasol	44	1374	1418	8	0	8
Bankura	Gangajalghati	Gobinda Dham	4	1504	1508	8	0	8
Bankura	Bankura - I	Chhendua	0	1621	1621	8	0	8
Bankura	Taldangra	Nachankonda	30	1654	1684	8	0	8
Bankura	Saltora	Ledapalash	38	1786	1824	8	0	8

Bardhaman	Memari - I	Paschim Memari	0	170	170	8	0	8
Bardhaman	Kalna - li	Bara Baharkuli	2	220	222	8	0	8
Bardhaman	Katwa - I	Purbba Bijnagar	0	236	236	8	0	8
Bardhaman	Kulti	Kulti (M) - Ward No.22	56	231	287	8	2	6
Bardhaman	Raina - I	Gunar	0	313	313	8	0	8
Bardhaman	Kalna - li	Anukhal	4	319	323	8	0	8
Bardhaman	Kalna - li	Tola	2	349	351	8	0	8
Bardhaman	Memari - li	Rokanpur	40	316	356	8	1	7
Bardhaman	Katwa	Katwa (M) - Ward No.10	0	372	372	8	0	8
Bardhaman	Kalna - I	Piarnagar (CT)	0	466	466	8	0	8
Bardhaman	Ausgram - li	Reora	20	525	545	8	0	8
Bardhaman	Kalna - li	Medgachhi Paikpara	0	559	559	8	0	8
Bardhaman	Memari - I	Mandaljana	0	596	596	8	0	8
<b>Bardhaman*</b>	<b>Khandaghosh</b>	<b>Saranga</b>	<b>0</b>	<b>647</b>	<b>647</b>	<b>8</b>	<b>0</b>	<b>8</b>
Bardhaman	Burdwan - li	Belna	0	665	665	8	0	8
Bardhaman	Galsi - I	Jagulpara	0	734	734	8	0	8
Bardhaman	Ausgram - li	Jalikandar	14	749	763	8	0	8
Bardhaman	Ketugram - li	Uddharanpur	2	857	859	8	0	8
Bardhaman	Raina - li	Rupsara	0	916	916	8	0	8
Bardhaman	Bhatar	Karjana	90	871	961	8	1	7
Bardhaman	Kalna - li	Satapati	0	1066	1066	8	0	8
Bardhaman	Katwa - li	Ghoranas	132	1008	1140	8	1	7
Bardhaman	Ketugram - li	Khenabanda	216	926	1142	8	2	6
Bardhaman	Raina - I	Dharan	61	1163	1224	8	0	8
Bardhaman	Galsi - li	Channa	90	1207	1297	8	1	7
Bardhaman	Ausgram - I	Shibada	39	1363	1402	8	0	8
Bardhaman	Bhatar	Shikartor	16	1408	1424	8	0	8
Bardhaman	Purbasthali - I	Samudragar	6	1715	1721	8	0	8
Bardhaman	Galsi - I	Uchchagram	21	1872	1893	8	0	8
Bardhaman	Bhatar	Mahachanda	110	1945	2055	8	0	8
Bardhaman	Mangolkote	Kulsuna	9	2241	2250	8	0	8
Bardhaman	Manteswar	Shushuni	210	2422	2632	8	1	7
Bardhaman	Mangolkote	Nigan	403	3063	3466	8	1	7
Bardhaman	Burdwan - I	Jagadabad	344	3735	4079	8	1	7
Birbhum	Sainthia	Nagpathar	12	110	122	8	1	7
Birbhum	Khoyrasol	Bara Ghata	4	203	207	8	0	8
Birbhum	Illambazar	Shukdala	26	201	227	8	1	7
Birbhum	Khoyrasol	Bheleni	34	208	242	8	1	7
Birbhum	Labpur	Miapur	0	295	295	8	0	8
Birbhum	Khoyrasol	Jamrand	0	332	332	8	0	8
Birbhum	Dubrajpur	Dobandha	28	332	360	8	1	7
Birbhum	Suri - I	Itagaria	16	360	376	8	0	8
Birbhum	Mayureswar - li	Itahata	0	379	379	8	0	8
Birbhum	Mayureswar - I	Matmahula	0	380	380	8	0	8
Birbhum	Mohammad Bazar	Husaipur	6	401	407	8	0	8
Birbhum	Illambazar	Halsidanga	36	399	435	8	1	7
Birbhum	Suri - I	Banshgor	4	439	443	8	0	8
Birbhum	Mayureswar - I	Jhikadda	51	454	505	8	1	7
Birbhum	Nalhati - li	Khalipur	25	486	511	8	0	8
Birbhum	Sainthia	Lebra	91	431	522	8	1	7
Birbhum	Murara - li	Tirgram	38	543	581	8	1	7

Birbhum	Mayureswar - li	Goalsahi	0	582	582	8	0	8
Birbhum	Nalhati - li	Hazaripur	93	496	589	8	1	7
Birbhum	Bolpur Sriniketan	Amdhara	109	513	622	8	1	7
Birbhum	Labpur	Fingtor	69	568	637	8	1	7
Birbhum	Bolpur Sriniketan	Albandha	66	697	763	8	1	7
Birbhum	Mayureswar - li	Chaulja	20	753	773	8	0	8
Birbhum	Murarai - li	Bisor	179	606	785	8	2	6
Birbhum	Mayureswar - I	Kot	2	826	828	8	0	8
Birbhum	Sainthia	Rasaipur	79	865	944	8	1	7
Birbhum	Khoyrasol	Amlakuri	48	941	989	8	0	8
Birbhum	Sainthia	Mahishdahari	10	1051	1061	8	0	8
Birbhum	Murarai - li	Bhadishta	0	1162	1162	8	0	8
Birbhum	Suri - li	Piashala	92	1087	1179	8	1	7
Birbhum	Mayureswar - li	Duna	0	1292	1292	8	0	8
Birbhum	Rampurhat - I	Kamikhya	10	1315	1325	8	0	8
Birbhum	Nanoor	Balishwar	45	1845	1890	8	0	8
Birbhum	Labpur	Mandari	409	1498	1907	8	2	6
Birbhum	Bolpur Sriniketan	Chhota Shimulia	4691	4492	9183	8	4	4
Coochbehar	Mathabhanga - I	Chhota Gopalpur	0	114	114	8	0	8
Coochbehar	Cooch Behar - I	Bhojanpur Katnatipara	0	148	148	8	0	8
Coochbehar	Haldibari	Dakshin Khasbas	0	177	177	8	0	8
Coochbehar	Dinhata - I	Bhalka Putimari	0	435	435	8	0	8
Coochbehar	Dinhata - li	Teprai	0	465	465	8	0	8
Coochbehar	Cooch Behar - li	Kuthipara	0	543	543	8	0	8
Coochbehar	Cooch Behar - I	Silkhuri Bas	0	581	581	8	0	8
Coochbehar	Haldibari	Dakshin Basarajbala	0	621	621	8	0	8
Coochbehar	Cooch Behar - I	Jibramerkuthi	0	708	708	8	0	8
Coochbehar	Cooch Behar - I	Bairati	0	765	765	8	0	8
Coochbehar	Haldibari	Nijtaraf	20	754	774	8	0	8
Coochbehar	Mathabhanga - li	Purbba Putimari	1	1080	1081	8	0	8
Coochbehar	Cooch Behar - I	Kalabarighat	2	1113	1115	8	0	8
Coochbehar	Mathabhanga - li	Uttar Tengnamari	0	1178	1178	8	0	8
Coochbehar	Dinhata - li	Jitpur Pratham Khanda	4	1206	1210	8	0	8
Coochbehar	Dinhata - I	Brahmanir Chauki	0	1242	1242	8	0	8
Coochbehar	Cooch Behar - I	Brahmottar Kasal Danga	24	1345	1369	8	0	8
Coochbehar	Tufanganj - I	Chikliguri Dwitia Khanda	5	1397	1402	8	0	8
Coochbehar	Dinhata - I	Chhoto Boalmari	0	1450	1450	8	0	8
Coochbehar	Sitalkuchi	Kurshamari Dwitia Khanda	5	1504	1509	8	0	8
Coochbehar	Sitai	Hokayaha Adabari	6	1652	1658	8	0	8
Coochbehar	Mekliganj	Kamat Chandrabandha	0	1703	1703	8	0	8
Coochbehar	Cooch Behar - li	Sajherpar Ghoramara	0	2384	2384	8	0	8
Coochbehar	Dinhata - li	Shukurur Kuthi	0	3129	3129	8	0	8
Coochbehar	Tufanganj - I	Dwiparpar	10	4035	4045	8	0	8
Coochbehar	Cooch Behar - li	Khapaidanga	6	5282	5288	8	0	8
Coochbehar	Cooch Behar - I	Atharanala	0	7336	7336	8	0	8
Darjeeling	Jorebunglow Sukiapokhri	Samrik Tea Garden (Simripani)	0	148	148	8	0	8
Darjeeling	Kharibari	Astharam	0	209	209	8	0	8
Darjeeling	Naxalbari	Lohasing	1	214	215	8	0	8
Darjeeling	Siliguri	Siliguri (M Corp.) (Part) - Ward No.42	4	288	292	8	0	8
Darjeeling	Phansidewa	Hatiram	0	356	356	8	0	8
Darjeeling	Phansidewa	Purbba Madati	4	443	447	8	0	8

Darjeeling	Kharibari	Jatru	0	505	505	8	0	8
Darjeeling	Kharibari	Banchhabhita	0	532	532	8	0	8
Darjeeling	Darjeeling Pulbazar	Singalila Forest	2	577	579	8	0	8
Darjeeling	Jorebunglow Sukiapokhri	Sonada Khasmahal (Ct)	0	597	597	8	0	8
Darjeeling	Kharibari	Uttar Ramdhan	2	624	626	8	0	8
Darjeeling	Kharibari	Kharibari (Ct)	0	628	628	8	0	8
Darjeeling	Naxalbari	Baunibhita	44	592	636	8	1	7
Darjeeling	Darjeeling Pulbazar	Singbhumdera	3	847	850	8	0	8
Darjeeling	Siliguri	Siliguri (M Corp.)- Ward No.46	0	1085	1085	8	0	8
Dinajpur Dakshin	Hilli	Hilli	0	105	105	8	0	8
Dinajpur Dakshin	Balurghat	Tursail	0	108	108	8	0	8
Dinajpur Dakshin	Tapan	Aihara	0	135	135	8	0	8
Dinajpur Dakshin	Balurghat	Taher Chak	4	204	208	8	0	8
Dinajpur Dakshin	Gangarampur	Gangarampur (M) - Ward No.14	0	211	211	8	0	8
Dinajpur Dakshin	Balurghat	Rahatail	2	216	218	8	0	8
Dinajpur Dakshin	Kumarganj	Bafra	0	224	224	8	0	8
Dinajpur Dakshin	Balurghat	Taksail	0	258	258	8	0	8
Dinajpur Dakshin	Kumarganj	Thalsama	0	274	274	8	0	8
Dinajpur Dakshin	Kumarganj	Tirali	0	275	275	8	0	8
Dinajpur Dakshin	Bansihari	Kuarsai	0	276	276	8	0	8
Dinajpur Dakshin	Kushmundi	Bara Krishnapur	0	282	282	8	0	8
Dinajpur Dakshin	Kumarganj	Enatullapur	2	332	334	8	0	8
Dinajpur Dakshin	Hilli	Joghatak	0	360	360	8	0	8
Dinajpur Dakshin	Tapan	Saranjabari	0	431	431	8	0	8
Dinajpur Dakshin	Gangarampur	Panchagram	0	445	445	8	0	8
Dinajpur Dakshin	Gangarampur	Latkeshabpur	0	482	482	8	0	8
Dinajpur Dakshin	Tapan	Magurpur	2	501	503	8	0	8
Dinajpur Dakshin	Kumarganj	Subarnasahid	0	633	633	8	0	8
Dinajpur Dakshin	Balurghat	Atair	6	627	633	8	0	8
Dinajpur Dakshin	Hilli	Maniko	0	673	673	8	0	8
Dinajpur Dakshin	Harirampur	Sundail	0	690	690	8	0	8
Dinajpur Dakshin	Tapan	Babatail	0	734	734	8	0	8
Dinajpur Dakshin	Harirampur	Naradas	14	1184	1198	8	0	8
Dinajpur Dakshin	Kumarganj	Safa Nagar	0	1389	1389	8	0	8
Dinajpur Dakshin	Harirampur	Jathigram (I)	18	1505	1523	8	0	8
Dinajpur Uttar	Itahar	Khamrua	8	141	149	8	0	8
Dinajpur Uttar	Kaliaganj	Mahagaon	0	168	168	8	0	8
Dinajpur Uttar	Dalkhola	Dalkhola (CT) - Ward No.9	0	213	213	8	0	8
Dinajpur Uttar	Kaliaganj	Kaliaganj (M) - Ward No.5	0	270	270	8	0	8
Dinajpur Uttar	Chopra	Chhota Ariangaon	4	339	343	8	0	8
Dinajpur Uttar	Chopra	Dhamjegachh	0	354	354	8	0	8
Dinajpur Uttar	Raiganj	Mahigram	1	376	377	8	0	8
Dinajpur Uttar	Kaliaganj	Kaludanga	0	410	410	8	0	8
Dinajpur Uttar	Islampur	Dumrulla	0	488	488	8	0	8
Dinajpur Uttar	Hemtabad	Dehuchi	2	504	506	8	0	8
Dinajpur Uttar	Goalpokhar - Ii	Bara Pokharia	0	554	554	8	0	8
Dinajpur Uttar	Itahar	Mohanbhuban	0	663	663	8	0	8
Dinajpur Uttar	Islampur	Latmasid	1	682	683	8	0	8
Dinajpur Uttar	Hemtabad	Bhatsia	0	744	744	8	0	8
Dinajpur Uttar	Chopra	Goabari	1	743	744	8	0	8
Dinajpur Uttar	Goalpokhar - Ii	Mirjadpur	4	809	813	8	0	8

Dinajpur Uttar	Goalpokhar - I	Banspokhar	0	837	837	8	0	8
Dinajpur Uttar	Kaliaganj	Atia	0	900	900	8	0	8
Dinajpur Uttar	Goalpokhar - I	Goagaon	0	970	970	8	0	8
Dinajpur Uttar	Itahar	Kochpara (H)	0	995	995	8	0	8
Dinajpur Uttar	Goalpokhar - I	Lodhan	19	1043	1062	8	0	8
Dinajpur Uttar	Raiganj	Ital	25	1333	1358	8	0	8
Dinajpur Uttar	Goalpokhar - li	Baligora	79	1307	1386	8	0	8
Dinajpur Uttar	Goalpokhar - li	Prraul	38	1457	1495	8	0	8
Dinajpur Uttar	Goalpokhar - I	Purbba Pamal	0	1506	1506	8	0	8
Dinajpur Uttar	Itahar	Bangar	0	1857	1857	8	0	8
Dinajpur Uttar	Raiganj	Kailadangi	28	2069	2097	8	0	8
<b>Dinajpur Uttar*</b>	<b>Islampur</b>	<b>Panchdimiti</b>	<b>26</b>	<b>5576</b>	<b>5602</b>	<b>8</b>	<b>0</b>	<b>8</b>
Hooghly	Hugli-Chinsurah	Hugli-Chinsurah (M) - Ward No.28	4	154	158	8	0	8
Hooghly	Balagarh	Guptipara	0	175	175	8	0	8
Hooghly	Haripal	Bijaypur	0	176	176	8	0	8
Hooghly	Dhaniakhali	Dakshin Jagannaathpur	0	208	208	8	0	8
Hooghly	Singur	Jampukur	0	218	218	8	0	8
Hooghly	Pandua	Shrirambati	0	222	222	8	0	8
Hooghly	Balagarh	Sripur (Ct)	2	265	267	8	0	8
Hooghly	Goghat - li	Belepara	12	270	282	8	0	8
Hooghly	Haripal	Jamai Bati	0	329	329	8	0	8
Hooghly	Goghat - I	Chak Netara	0	339	339	8	0	8
Hooghly	Pandua	Dalua Gachhi	39	315	354	8	1	7
Hooghly	Pursura	Bhunyera	2	369	371	8	0	8
Hooghly	Polba - Dadpur	Banseye	29	369	398	8	1	7
Hooghly	Dhaniakhali	Rautpur	0	413	413	8	0	8
Hooghly	Serampur Uttarpara	Dakshin Rajyadharpur (Ct)	0	417	417	8	0	8
Hooghly	Goghat - I	Dahiakanda	0	453	453	8	0	8
Hooghly	Arambag	Keledona	0	476	476	8	0	8
Hooghly	Tarakeswar	Keshabchak	0	481	481	8	0	8
Hooghly	Pandua	Sachitara	10	484	494	8	0	8
Hooghly	Arambag	Golta	0	504	504	8	0	8
Hooghly	Goghat - I	Sulut	37	814	851	8	0	8
Hooghly	Goghat - li	Tarui	6	874	880	8	0	8
Hooghly	Singur	Mirzapur-Bakipur	17	867	884	8	0	8
Hooghly	Polba - Dadpur	Hanral	0	916	916	8	0	8
Hooghly	Khanakul - I	Niranjnabati	0	923	923	8	0	8
Hooghly	Polba - Dadpur	Maheswarbati	0	1093	1093	8	0	8
Hooghly	Dhaniakhali	Belmuri	4	1092	1096	8	0	8
Hooghly	Champdani	Champdani (M) - Ward No.18	178	979	1157	8	1	7
Hooghly	Khanakul - li	Chinra	2	1364	1366	8	0	8
Hooghly	Goghat - li	Anur	128	1423	1551	8	1	7
Hooghly	Dankuni	Dankuni(M)-Ward No.5	1536	678	2214	8	6	2
Hooghly	Balagarh	Nutan Char Krishnabati	3	2524	2527	8	0	8
Hooghly	Khanakul - I	Pol	14	2839	2853	8	0	8
Hooghly	Goghat - I	Nakunda	150	3887	4037	8	0	8
Howrah	Jagatballavpur	Kamalapur (Ct)	0	106	106	8	0	8
Howrah	Udaynarayanpur	Gumgar	0	210	210	8	0	8
Howrah	Haora	Haora (M Corp) - Ward No.60	0	224	224	8	0	8
Howrah	Shyampur - li	Joarkul	0	231	231	8	0	8
Howrah	Panchla	Deulpur (Ct)	0	267	267	8	0	8

Howrah	Shyampur - I	Purali Para	0	275	275	8	0	8
Howrah	Udaynarayanpur	Bajeprotap	0	275	275	8	0	8
Howrah	Udaynarayanpur	KAKARI	0	292	292	8	0	8
Howrah	Shyampur - li	Pashchim Gazipur	0	308	308	8	0	8
Howrah	Amta - li	Takipara	0	465	465	8	0	8
Howrah	Amta - li	Khari Geria	0	519	519	8	0	8
Howrah	Amta - li	Shibgachhia	0	563	563	8	0	8
Howrah	Sankrail	Hatgachha (Ct)	405	173	578	8	6	2
Howrah	Shyampur - I	Gurepol	0	826	826	8	0	8
Howrah	Udaynarayanpur	Kurchi Binodhati	0	1261	1261	8	0	8
Jalpaiguri	Jalpaiguri	Dharmmadeb	0	134	134	8	0	8
Jalpaiguri	Matiali	Kilkote Tea Garden	0	536	536	8	0	8
<b>Jalpaiguri*</b>	<b>Matiali</b>	<b>Samsing Tea Garden</b>	<b>0</b>	<b>625</b>	<b>625</b>	<b>8</b>	<b>0</b>	<b>8</b>
Jalpaiguri	Nagrakata	Hridaypur (N)	10	1310	1320	8	0	8
Jalpaiguri	Matiali	Uttar Dhupjhora	0	1357	1357	8	0	8
Jalpaiguri	Dhupguri	Lakshmipara Tea Garden (D)	0	1664	1664	8	0	8
Jalpaiguri	Dhupguri	Sakojhora (D)	0	1973	1973	8	0	8
Jalpaiguri	Jalpaiguri	Shakati	0	2510	2510	8	0	8
Jalpaiguri	Dhupguri	Niranjantpat	7	4925	4932	8	0	8
Jalpaiguri	Mal	Dakshin Odlabari (Ct)	4	5397	5401	8	0	8
Jhargram	Binpur - li	Odolchua	0	102	102	8	0	8
Jhargram	Jhargram	Dudhkuri	8	127	135	8	0	8
Jhargram	Gopiballavpur - I	Amjuri	0	138	138	8	0	8
Jhargram	Gopiballavpur - I	Daha Munda (Nania Bad)	0	139	139	8	0	8
Jhargram	Binpur - li	Enthela	32	144	176	8	1	7
Jhargram	Gopiballavpur - I	Kancha Amrasol	0	177	177	8	0	8
Jhargram	Jhargram	Barabigha	26	157	183	8	1	7
Jhargram	Gopiballavpur - I	Dharam Pur	0	187	187	8	0	8
Jhargram	Jhargram	Krishnaband Chutamari	5	195	200	8	0	8
Jhargram	Binpur - I	Birkanar	29	175	204	8	1	7
Jhargram	Binpur - li	Dhangikusum	0	209	209	8	0	8
Jhargram	Jhargram	Sankbandi	6	204	210	8	0	8
Jhargram	Binpur - li	Ashakanthi	4	265	269	8	0	8
Jhargram	Jhargram	Chingur Kasa	2	269	271	8	0	8
Jhargram	Sankrail	Charar	13	273	286	8	0	8
Jhargram	Sankrail	Shiyalya	4	297	301	8	0	8
Jhargram	Binpur - I	Talbamal	10	303	313	8	0	8
Jhargram	Binpur - I	Champabani	7	314	321	8	0	8
Jhargram	Sankrail	Mahishabhaga	30	294	324	8	1	7
Jhargram	Jhargram	Jaybandhi	6	322	328	8	0	8
Jhargram	Jhargram	Dukh Kundi	0	344	344	8	0	8
Jhargram	Binpur - I	Bandgora	4	358	362	8	0	8
Jhargram	Sankrail	Saotal Diha	14	359	373	8	0	8
Jhargram	Sankrail	Atadiha	29	350	379	8	1	7
Jhargram	Binpur - li	Machhkandna	0	437	437	8	0	8
Jhargram	Jhargram	Jabani Kata	4	438	442	8	0	8
Jhargram	Binpur - I	Chhotapalia	5	465	470	8	0	8
Jhargram	Gopiballavpur - I	Satma (Kortir)	33	451	484	8	1	7
Jhargram	Jamboni	Dumria	17	470	487	8	0	8
Jhargram	Binpur - I	Murar	25	539	564	8	0	8
Jhargram	Jhargram	Nauria Dam	4	577	581	8	0	8

Jhargram	Sankrail	Palaidanga	4	594	598	8	0	8
Jhargram	Jamboni	Chilkigar	4	617	621	8	0	8
Jhargram	Nayagram	Kul Diha	9	637	646	8	0	8
Jhargram	Gopiballavpur - li	Dhadangri	0	690	690	8	0	8
Jhargram	Jhargram	Dhulaburari	37	678	715	8	0	8
Jhargram	Jhargram	Gojasimul	7	848	855	8	0	8
Jhargram	Binpur - I	Guri	114	1120	1234	8	1	7
Jhargram	Binpur - I	Bila Tikri	151	1201	1352	8	1	7
Jhargram	Binpur - I	Chantiyara	0	2993	2993	8	0	8
KALIMPONG	Kalimpong - li	Lolay Khasmahal	0	872	872	8	0	8
KALIMPONG	Kalimpong -I	Icha Khasmahal	0	1220	1220	8	0	8
Maldah	English Bazar	English Bazar (M) - Ward No.18	4	106	110	8	0	8
Maldah	Maldah (Old)	Boglahagi	0	161	161	8	0	8
Maldah	Habibpur	Chak Mahabat	22	172	194	8	1	7
Maldah	Chanchal - li	Aolagachhi Chaupukuria	6	245	251	8	0	8
Maldah	Habibpur	Pathar Sasuli	0	272	272	8	0	8
Maldah	Chanchal - I	Bibijhuti	2	290	292	8	0	8
Maldah	Maldah (Old)	Sonakandar	2	318	320	8	0	8
Maldah	Chanchal - I	Mallik Para	0	382	382	8	0	8
Maldah	Gazole	Karja Danga	4	414	418	8	0	8
Maldah	Gazole	Updel	10	416	426	8	0	8
Maldah	Kaliachak - li	Bishnuprosad	2	441	443	8	0	8
Maldah	Bamangola	Machhuakandar	0	450	450	8	0	8
Maldah	English Bazar	Phulbari Arazi	1	469	470	8	0	8
Maldah	Ratua - li	Khailsana	2	512	514	8	0	8
Maldah	Bamangola	Sujail	4	540	544	8	0	8
Maldah	Gazole	Bachahar	16	572	588	8	0	8
Maldah	Ratua - li	Kheria	115	644	759	8	1	7
Maldah	Harischandrapur - li	Dakshin Bhakuria	136	644	780	8	1	7
Maldah	Harischandrapur - li	Hardam Nagar	12	942	954	8	0	8
Maldah	English Bazar	Khaskol Chandipur	19	1115	1134	8	0	8
Maldah	Harischandrapur - li	Talbha Kuria	29	1213	1242	8	0	8
Maldah	Harischandrapur - I	Kusidha	0	1892	1892	8	0	8
Maldah	Chanchal - I	Malcha	2	2377	2379	8	0	8
Maldah	Maldah (Old)	Barkol	147	2292	2439	8	0	8
Maldah	Ratua - I	Kankot	89	2883	2972	8	0	8
Maldah	Harischandrapur - li	Talashur	2	9020	9022	8	0	8
Medinipur East	Deshopran	Chhota Subarnanagar	0	106	106	8	0	8
Medinipur East	Bhagawanpur - li	Binanda Chak	0	113	113	8	0	8
Medinipur East	Khejuri - li	Chhota Kasha Phalia	0	113	113	8	0	8
Medinipur East	Panskura	Kunarara	0	155	155	8	0	8
Medinipur East	Contai	Contai (M) - Ward No.2	0	177	177	8	0	8
Medinipur East	Chandipur	Bhagabankhali 1St Grade Bijov Maitir Chak	0	184	184	8	0	8
Medinipur East	Contai - I	Dakshin Charai Khia	0	196	196	8	0	8
Medinipur East	Ramnagar - I	Jhaugerya	0	208	208	8	0	8
Medinipur East	Bhagawanpur - I	Bachchhipur	0	220	220	8	0	8
Medinipur East	Panskura	Alalpara	0	229	229	8	0	8
Medinipur East	Nanda Kumar	Mahadadhipur	0	234	234	8	0	8
Medinipur East	Ramnagar - I	Haropur	0	239	239	8	0	8
Medinipur East	Ramnagar - I	Nilkantapur	0	295	295	8	0	8
Medinipur East	Panskura	Paschim Arjunda	0	300	300	8	0	8

Medinipur East	Haldia	Haldia (M) - Ward No.24	0	302	302	8	0	8
Medinipur East	Moyna	Ijmali Chak	0	306	306	8	0	8
Medinipur East	Bhagawanpur - Ii	Agar Mulda	0	323	323	8	0	8
Medinipur East	Panskura	Sanita	0	337	337	8	0	8
Medinipur East	Haldia	Haldia (M) - Ward No.5	0	350	350	8	0	8
Medinipur East	Potashpur - Ii	Erabar	0	359	359	8	0	8
Medinipur East	Egra - I	Kourda	0	375	375	8	0	8
Medinipur East	Bhagawanpur - I	Hincha Gerya (Ct)	0	377	377	8	0	8
Medinipur East	Bhagawanpur - Ii	Bara Bari	0	387	387	8	0	8
Medinipur East	Ramnagar - Ii	Purbba Purushottampur	0	407	407	8	0	8
Medinipur East	Khejuri - I	Bahar Ganja	0	412	412	8	0	8
Medinipur East	Egra - Ii	Ultabad	0	432	432	8	0	8
Medinipur East	Potashpur - I	Chistipur	0	433	433	8	0	8
Medinipur East	Contai - Iii	Karalda Nahera Bar	0	452	452	8	0	8
Medinipur East	Potashpur - I	Sanya	0	488	488	8	0	8
Medinipur East	Bhagawanpur - I	Abas Berya	0	494	494	8	0	8
Medinipur East	Moyna	Uttampur	0	533	533	8	0	8
Medinipur East	Khejuri - I	Dihierench	0	567	567	8	0	8
Medinipur East	Deshopran	Mahishagot	0	570	570	8	0	8
Medinipur East	Potashpur - Ii	Agraiya	0	589	589	8	0	8
Medinipur East	Moyna	Laluageria	0	614	614	8	0	8
Medinipur East	Nandigram - Ii	Sanibari	0	651	651	8	0	8
Medinipur East	Potashpur - I	Aymabar Barya	0	688	688	8	0	8
Medinipur East	Egra - I	Rasan	0	703	703	8	0	8
Medinipur East	Potashpur - Ii	Jabda	0	735	735	8	0	8
Medinipur East	Haldia	Haldia (M) - Ward No.23	0	743	743	8	0	8
Medinipur East	Nandigram - I	Parul Bari	0	744	744	8	0	8
Medinipur East	Ramnagar - I	Badhia	0	823	823	8	0	8
Medinipur East	Khejuri - Ii	Janka	0	853	853	8	0	8
Medinipur East	Haldia	Haldia (M) - Ward No.13	0	956	956	8	0	8
Medinipur East	Ramnagar - Ii	Kalindi	0	1000	1000	8	0	8
Medinipur East	Egra - Ii	Bhatda	0	1112	1112	8	0	8
Medinipur East	Egra - Ii	Uttar Daidpur	0	1565	1565	8	0	8
Medinipur East	Khejuri - I	Mohati	0	1758	1758	8	0	8
Medinipur East	Bhagawanpur - Ii	Bajkul	0	1844	1844	8	0	8
Medinipur East	Khejuri - I	Lakhi	0	4744	4744	8	0	8
Medinipur West	Keshpur	Kamal Pur	0	103	103	8	0	8
Medinipur West	Kharagpur - I	Tongagerya	0	103	103	8	0	8
Medinipur West	Keshpur	Gangashini	0	111	111	8	0	8
Medinipur West	Sabang	Chandkuri Batitaki	0	115	115	8	0	8
Medinipur West	Keshpur	Shata Chak	0	116	116	8	0	8
Medinipur West	Pingla	Pukuria Chaitanyapur	0	141	141	8	0	8
Medinipur West	Sabang	Dihl Palsya	0	153	153	8	0	8
Medinipur West	Kharagpur - I	Talbagicha Urf Kuchalbari (P)	0	155	155	8	0	8
Medinipur West	Keshpur	Manta	2	182	184	8	0	8
Medinipur West	Garbeta - I	Tellya	0	192	192	8	0	8
Medinipur West	Mohanpur	Majurbeli	0	197	197	8	0	8
Medinipur West	Kharar	Kharar (M) - Ward No.1	0	197	197	8	0	8
Medinipur West	Sabang	Malparbatitaki	0	206	206	8	0	8
Medinipur West	Salbani	Bhuta Sol	28	190	218	8	1	7
Medinipur West	Dantan - Ii	Pincha	0	223	223	8	0	8



Medinipur West	Kharagpur - Ii	Dubgohal	0	229	229	8	0	8
Medinipur West	Dantan - Ii	Sirni	0	236	236	8	0	8
Medinipur West	Keshiary	Dakshin Belar	0	246	246	8	0	8
Medinipur West	Chandrakona - I	Hajra	0	247	247	8	0	8
Medinipur West	Salbani	Mashina	15	245	260	8	0	8
Medinipur West	Narayangarh	Hetedan	0	260	260	8	0	8
Medinipur West	Garbeta - Iii	Tanichua	4	270	274	8	0	8
Medinipur West	Daspur - I	Dharmmasagar	0	284	284	8	0	8
Medinipur West	Pingla	Podima	0	294	294	8	0	8
Medinipur West	Narayangarh	Dalaibar	0	304	304	8	0	8
Medinipur West	Garbeta - Ii	Babudanga	0	308	308	8	0	8
Medinipur West	Salbani	Juyalbhang	58	261	319	8	1	7
Medinipur West	Keshpur	Markha	0	324	324	8	0	8
Medinipur West	Keshiary	Teli Pushkarini	8	319	327	8	0	8
Medinipur West	Garbeta - I	Uchaladanga	0	328	328	8	0	8
Medinipur West	Kharagpur - Ii	Chakturia	0	329	329	8	0	8
Medinipur West	Kharagpur - Ii	Lachhmapur	0	330	330	8	0	8
Medinipur West	Narayangarh	Birbarpur	0	336	336	8	0	8
Medinipur West	Garbeta - Iii	Sonarber	34	309	343	8	1	7
Medinipur West	Salbani	Hatmari	0	374	374	8	0	8
Medinipur West	Mohanpur	Dantunia	0	380	380	8	0	8
Medinipur West	Chandrakona - Ii	Srirampur Atghara	0	385	385	8	0	8
Medinipur West	Kharagpur - I	Dhadhemna	6	380	386	8	0	8
Medinipur West	Chandrakona - I	Doyan	0	390	390	8	0	8
Medinipur West	Chandrakona - I	Kashanda	0	391	391	8	0	8
Medinipur West	Sabang	Panithar	0	392	392	8	0	8
Medinipur West	Keshpur	Junpara	53	351	404	8	1	7
Medinipur West	Pingla	Nungodar	0	405	405	8	0	8
Medinipur West	Dantan - I	Pargana	0	412	412	8	0	8
Medinipur West	Mohanpur	Digda	0	414	414	8	0	8
Medinipur West	Narayangarh	Trikalpur	0	416	416	8	0	8
Medinipur West	Keshpur	Chhoto Baruj	14	407	421	8	0	8
Medinipur West	Dantan - I	Antri	14	494	508	8	0	8
Medinipur West	Debra	Biju	0	511	511	8	0	8
Medinipur West	Ghatal	Masharpur	0	526	526	8	0	8
Medinipur West	Sabang	Tilantapara	0	578	578	8	0	8
Medinipur West	Garbeta - I	Nachanjam	11	575	586	8	0	8
Medinipur West	Chandrakona	Chandrakona (M) - Ward No.1	0	607	607	8	0	8
Medinipur West	Ghatal	Ghatal (M) - Ward No.7	0	659	659	8	0	8
Medinipur West	Ghatal	Kismatkotalpur	0	696	696	8	0	8
Medinipur West	Garbeta - Ii	Dhamchia	8	706	714	8	0	8
Medinipur West	Narayangarh	Tentulya Bhumjan	0	719	719	8	0	8
Medinipur West	Keshpur	Tal Kunai	0	723	723	8	0	8
Medinipur West	Keshpur	Makul Chak	0	736	736	8	0	8
Medinipur West	Sabang	Julkapur	0	757	757	8	0	8
Medinipur West	Garbeta - I	Gilabani	14	745	759	8	0	8
Medinipur West	Midnapore	Dharrasol	50	719	769	8	1	7
Medinipur West	Narayangarh	Ganga Jamuna	0	777	777	8	0	8
Medinipur West	Ramjibanpur	Ramjibanpur (M) - Ward No.10	0	777	777	8	0	8
Medinipur West	Ghatal	Chauka	0	796	796	8	0	8
Medinipur West	Sabang	Khagragerya	0	846	846	8	0	8

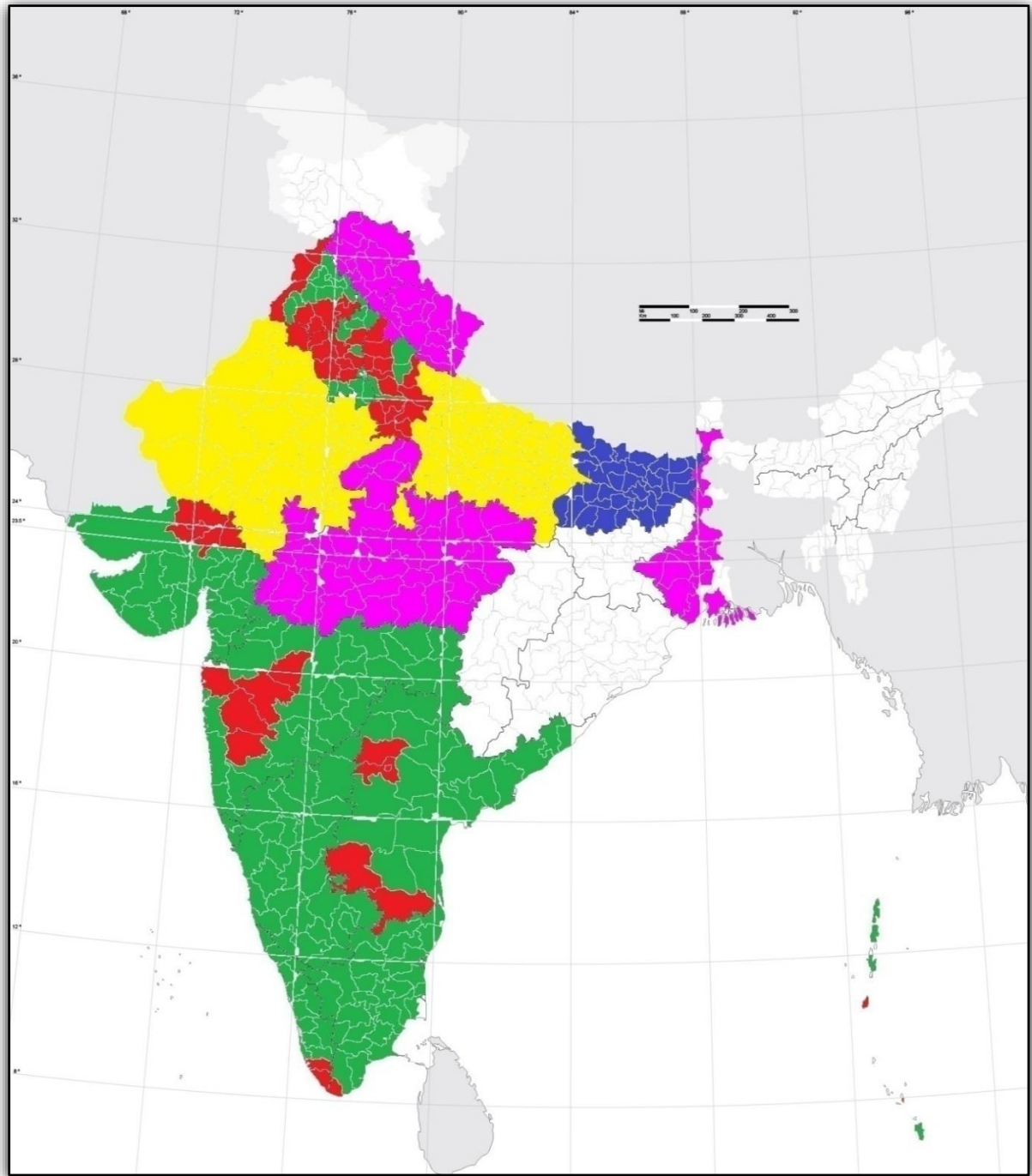
Medinipur West	Daspur - li	Lakshya Kundu	0	846	846	8	0	8
Medinipur West	Dantan - I	Janadighi	0	856	856	8	0	8
Medinipur West	Narayangarh	Handla	0	867	867	8	0	8
Medinipur West	Chandrakona	Chandrakona (M) - Ward No.7	0	930	930	8	0	8
Medinipur West	Ghatal	Dwandbipur	2	975	977	8	0	8
Medinipur West	Mohanpur	Sautia	0	1085	1085	8	0	8
Medinipur West	Narayangarh	Kushda	0	1085	1085	8	0	8
Medinipur West	Keshiary	Khejur Kuthi	16	1101	1117	8	0	8
Medinipur West	Narayangarh	Bengda	4	1149	1153	8	0	8
Medinipur West	Garbeta - Iii	Shukhnator	48	1187	1235	8	0	8
Medinipur West	Chandrakona - I	Hiradharpur	0	1419	1419	8	0	8
Medinipur West	Garbeta - I	Ledagamar	0	1447	1447	8	0	8
Medinipur West	Keshpur	Amrakuchi	0	1552	1552	8	0	8
Medinipur West	Kharagpur - li	Sankoa	2	1589	1591	8	0	8
Medinipur West	Narayangarh	Bahurupa	10	1681	1691	8	0	8
Medinipur West	Keshpur	Dalang	150	2234	2384	8	1	7
Murshidabad	Berhampore	Janmahammadpur	0	215	215	8	0	8
Murshidabad	Suti - li	Ichhlampur (Ct)	16	210	226	8	1	7
Murshidabad	Sagardighi	Hukumapur	51	182	233	8	2	6
Murshidabad	Raghunathganj - I	Siddhikali	46	248	294	8	1	7
Murshidabad	Domkal	Char Syampur	6	293	299	8	0	8
Murshidabad	Kandi	Kandi (M) - Ward No.6	0	306	306	8	0	8
Murshidabad	Kandi	Indrahata	0	315	315	8	0	8
Murshidabad	Berhampore	Fate Singdiar	7	341	348	8	0	8
Murshidabad	Jalangi	Udaynagar Khanda	0	425	425	8	0	8
Murshidabad	Raninagar - li	Bilpachakopra	8	493	501	8	0	8
Murshidabad	Jiaganj Azimganj	Jiaganj Azimganj (M) - Ward No.16	0	521	521	8	0	8
Murshidabad	Berhampore	Baradaha	9	528	537	8	0	8
Murshidabad	Farakka	Pashupara	20	518	538	8	0	8
Murshidabad	Domkal	Ganra Baria	14	635	649	8	0	8
Murshidabad	Bharatpur - I	Raghunathpur Palisa	7	682	689	8	0	8
Murshidabad	Khargram	Samandi	35	677	712	8	0	8
Murshidabad	Khargram	Gurulia	36	718	754	8	0	8
Murshidabad	Lalgola	Bil Borakpara	33	736	769	8	0	8
Murshidabad	Burwan	Kapsa	28	823	851	8	0	8
Murshidabad	Lalgola	Nadaipur	30	894	924	8	0	8
Murshidabad	Lalgola	Paschim Durbarpara	55	1099	1154	8	0	8
Murshidabad	Suti - I	Bahutali	178	1046	1224	8	1	7
Murshidabad	Beldanga - li	Manikahar	20	1359	1379	8	0	8
Murshidabad	Kandi	Gobarhati	17	1510	1527	8	0	8
Murshidabad	Nabagram	Singar	154	1517	1671	8	1	7
Murshidabad	Bhagawangola - li	Khagiana	0	1746	1746	8	0	8
Murshidabad	Burwan	Panch Thupi	297	1653	1950	8	1	7
Murshidabad	Sagardighi	Dasturbhat	103	2131	2234	8	0	8
Murshidabad	Jalangi	Bara Bil Raghunathpur	68	2609	2677	8	0	8
Murshidabad	Suti - I	Ajagarpara	296	3161	3457	8	1	7
Nadia	Chakdah	Bagrabpur	0	127	127	8	0	8
Nadia	Haringhata	Hazrabelia	0	197	197	8	0	8
Nadia	Tehatta - li	Chak Shatikhali	0	229	229	8	0	8
Nadia	Kaliganj	Kamalhati	0	244	244	8	0	8
Nadia	Krishnaganj	Khal Boalia	0	254	254	8	0	8

Nadia	Chakdah	Maheshchandrapur	0	283	283	8	0	8
Nadia	Chakdah	Rasullapur	2	337	339	8	0	8
Nadia	Hanskhali	Paschim Harindanga	0	438	438	8	0	8
Nadia	Hanskhali	Dahar Buinchha	0	474	474	8	0	8
Nadia	Krishnagar - I	Hatboalia	0	505	505	8	0	8
Nadia	Ranaghat - I	Bara Kulta	0	566	566	8	0	8
Nadia	Santipur	Santipur (M) - Ward No.16	6	638	644	8	0	8
Nadia	Ranaghat - I	Gagrakhali	0	665	665	8	0	8
Nadia	Krishnagar - Ii	Dhubulia	7	754	761	8	0	8
Nadia	Karimpur - Ii	Sobharajpur	20	839	859	8	0	8
Nadia	Nabadwip	Simul Gachi	137	727	864	8	1	7
Nadia	Nakashipara	Bilkumari	16	877	893	8	0	8
Nadia	Tehatta - Ii	Palashipara	5	964	969	8	0	8
Nadia	Nakashipara	Bandakhola	534	514	1048	8	4	4
Nadia	Chapra	Bania Khari	16	1106	1122	8	0	8
Nadia	Kaliganj	Pacha Chandpur	22	1366	1388	8	0	8
Nadia	Krishnagar - I	Naldaha	8	1446	1454	8	0	8
Nadia	Kaliganj	Bara Atagi	16	1766	1782	8	0	8
Nadia	Krishnagar - I	Subarna Behar	108	2630	2738	8	0	8
PASCHIM BARDHAMAN	Salanpur	Kirtanshala	4	303	307	8	0	8
PASCHIM BARDHAMAN	Pandabeswar	Chak Karala	0	345	345	8	0	8
PASCHIM BARDHAMAN	Salanpur	Pithakiari	19	377	396	8	0	8
PASCHIM BARDHAMAN	Kanksa	Kajladih	0	536	536	8	0	8
PASCHIM BARDHAMAN	Kanksa	Satkahania	0	665	665	8	0	8
PASCHIM BARDHAMAN	Kanksa	Rajkusum	53	729	782	8	1	7
PASCHIM BARDHAMAN	Salanpur	Khudika	24	1141	1165	8	0	8
PASCHIM BARDHAMAN	Kanksa	Amlajora (Ct)	26	1431	1457	8	0	8
PASCHIM BARDHAMAN	Kanksa	Rupganj	180	1360	1540	8	1	7
PASCHIM BARDHAMAN	Barabani	Majara (Ct)	102	1785	1887	8	0	8
Purulia	Purulia - I	Dhekiya	2	112	114	8	0	8
Purulia	Santuri	Kinaidih	0	127	127	8	0	8
Purulia	Manbazar - I	Shalpara	8	138	146	8	0	8
Purulia	Bundwan	Jobnagora	48	112	160	8	2	6
Purulia	Hura	Pirarloa	36	184	220	8	1	7
Purulia	Kashipur	Lajhna	6	214	220	8	0	8
Purulia	Barabazar	Dhadkidih	8	227	235	8	0	8
Purulia	Para	Hurra	18	271	289	8	0	8
Purulia	Manbazar - Ii	Rayna Karakuru	42	253	295	8	1	7
Purulia	Kashipur	Gourangadih	27	285	312	8	1	7
Purulia	Barabazar	Sargo	96	235	331	8	2	6
Purulia	Kashipur	Bhuiandi	36	305	341	8	1	7
Purulia	Kashipur	Agrabad	5	346	351	8	0	8
Purulia	Purulia - I	Satar	6	346	352	8	0	8
Purulia	Barabazar	Dhabera	67	291	358	8	1	7
Purulia	Raghunathpur - Ii	Matira	0	371	371	8	0	8
Purulia	Bagmundi	Sirkadi	20	354	374	8	0	8
Purulia	Santuri	Chhota Pathar	20	358	378	8	0	8
Purulia	Barabazar	Adabana	74	317	391	8	2	6
Purulia	Jhalda - Ii	Chatrani	0	396	396	8	0	8
Purulia	Purulia - I	Jeledi	45	380	425	8	1	7
Purulia	Barabazar	Khanri Pahari	37	445	482	8	1	7

Purulia	Manbazar - Ii	Golapara	110	392	502	8	2	6
Purulia	Barabazar	Baramukru	50	453	503	8	1	7
Purulia	Purulia - I	Kotloi	120	420	540	8	2	6
Purulia	Barabazar	Latpada	87	497	584	8	1	7
Purulia	Arsha	Chitidih	43	593	636	8	1	7
Purulia	Raghunathpur - Ii	Dhanuktor	47	598	645	8	1	7
Purulia	Jhalda - Ii	Sulung Lahar	13	650	663	8	0	8
Purulia	Jhalda - Ii	Pargo	17	654	671	8	0	8
Purulia	Jaipur	Hoangda	68	619	687	8	1	7
Purulia	Bagmundi	Biddiri	140	557	697	8	2	6
Purulia	Arsha	Salaidahar	107	607	714	8	1	7
Purulia	Raghunathpur - Ii	Muchkunda	39	682	721	8	0	8
Purulia	Jaipur	Mukundpur	55	707	762	8	1	7
Purulia	Santuri	Marbedya	68	766	834	8	1	7
Purulia	Hura	Keshargarh	16	843	859	8	0	8
Purulia	Purulia - I	Salikakumarda	105	787	892	8	1	7
Purulia	Balarampur	Giting Lahar	46	855	901	8	0	8
Purulia	Jaipur	Hinjri	51	924	975	8	0	8
Purulia	Balarampur	Amruhasa	166	968	1134	8	1	7
Purulia	Jaipur	Bangidiri	8	2230	2238	8	0	8
		<b>Total</b>	<b>20528</b>	<b>528070</b>	<b>548598</b>	<b>5368</b>	<b>144</b>	<b>5224</b>

\*Reserved villages to be used for sampling if any selected village in given district is not accessible, having logistic problem or any other issues

a: District Name	g : Number of units to sample	Unreserved Villages 665	5320
b: Block Name	h: Buffalo Proportion	Reserved Villages 6	48
c: Village Name	i: Cattle Proportion	Total Samples	5368
d: Buffalo Population			
e: Cattle Population			
f: Buffalo + Cattle Population			



**Fig.** Phases of FMD Control Program. **Phase I:** 54 districts were covered since the year 2004 (filled Red). **Phase II:** 167 districts were covered since the year 2011 (filled Green). **Phase III:** 110 districts were covered since the year 2014 (filled Yellow). **Phase IV:** 38 districts were covered since the year 2015 (filled Blue). **Phase V:** 91 districts were covered since the year 2016 (filled Pink). **Phase VI:** 308 districts were covered since the year 2018 (filled white).